



This packet describes the bonus locations available for Leg 2 of the 2019 Iron Butt Rally. Each location bonus entry provides the following information:

- Bonus Code
- Bonus Name
- Street address or nearest intersection/cross-street
- City and State/Province
- GPS coordinates in degrees decimal rounded to the nearest 0.0001 degree
- Available hours
- Navigation directions from the location GPS coordinates to the bonus.
- Bonus description including important notes as needed
- Bonus requirements in *italic type*
- A photo of the bonus object

WARNING: DO NOT LEAVE ON A LEG UNTIL YOU HAVE VERIFIED THAT ALL PAPERWORK IS IN YOUR RALLY PACKAGE FOR THAT LEG. EACH PAGE IS NUMBERED. THIS IS YOUR RESPONSIBILITY.

CRITICAL: Please be respectful when placing your flag in photos. Private property and priceless museum pieces must not be used as your flag support.

This bonus listing is like a restaurant menu. If you order everything on the menu and eat it, you are going to get sick and perhaps die. Please choose bonus destinations carefully.

All times are local unless otherwise specified.

Unless otherwise specified, rally ID flags are required in all photos.

To earn any bonus, you **MUST** claim it on the Claimed Bonus form. This includes Rest bonuses, Call-In bonuses, and Tracking bonuses. If you lose the Claimed Bonus form, you will earn no bonus points for the leg.



RETURNING TO KENNEWICK ON SUNDAY NIGHT IS OPTIONAL!

Sunday, June 23, 2019 at 8:00PM is the start of an optional bonus at this same hotel in Kennewick, Washington. Details of this bonus are found later in this bonus listing, with the code "KWICK". *To claim this bonus, you must check in with rally staff prior to 8:00 PM, June 23, 2019 and you may not leave until you have checked out with rally staff AFTER 4:00 AM, June 24, 2019.*

Riders checking in at 8:00:01 PM or later, not checking in at all or failing to check out with staff will be considered to have missed the bonus.

There will be no scoring performed Sunday night in Kennewick. All scoring for the remainder of the rally will be completed in Greenville, SC, on Friday, June 28, 2019.

CRITICALLY IMPORTANT NOTE

If you choose to skip the bonus in Kennewick on Sunday, June 23, 2019 you MUST INSTEAD successfully complete one of the two following items:

- A) Successfully claim at least one bonus north of 60 degrees north latitude.
- B) Successfully claim the following two bonuses:
 - a. CAPED: Group photo bonus near Cape Disappointment, Washington
 - b. ROSIE: Cap-de-Rosiers lighthouse near Gaspé, Quebec, Canada

RIDERS WHO FAIL TO COMPLETE THE REQUIREMENTS OF THE KENNEWICK BONUS OR OPTIONS A) OR B) ABOVE WILL NOT BE CONSIDERED FINISHERS OF THE RALLY.

IF YOU RETURN TO KENNEWICK SUNDAY NIGHT FOR THE BONUS, REMEMBER THAT YOU MUST STILL CLAIM IT ON YOUR CLAIMED BONUS FORM IN ORDER TO RECEIVE CREDIT.

IF YOU DO NOT PLAN TO RETURN TO KENNEWICK ON THE NIGHT OF JUNE 23, 2019, PLEASE CANCEL YOUR RESERVATION WITH THE HOTEL. THERE IS A 48 HOUR CANCELLATION POLICY.

FAR NORTH ALASKA AND CANADA BONUSES IMPORTANT NOTES

It is possible that roads may be closed and/or impassable due to rain, snow, or construction.

If you attempt any bonus north of 60 degrees north latitude, no credit will be given for road conditions, road closures or impassable roads. It is imperative that you study weather and other conditions before heading to the far north.

PLEASE BE CLEAR ON THIS IMPORTANT POINT BEFORE LEAVING THE CHECKPOINT!

Bonus Listing

Call-in Bonus

CALL2

Call-In Bonus

Call on Saturday June 22 between 12:00AM and 12:00PM Noon EASTERN TIME

Claim this bonus on your Leg 2 claimed bonus form.

CALL3

Call-In Bonus

Call on Wednesday June 26 between 12:00PM Noon and 12:00AM EASTERN TIME

Claim this bonus on your Leg 2 claimed bonus form.

The same procedure applies to all Call-in Bonuses available during the rally.

Call from anywhere.

Call and leave the following information:

- 1) Your name
- 2) Your rider number
- 3) Your location (city/town and state/province)
- 4) The last bonus you scored
- 5) The next bonus you are heading for

Record each bonus on your Leg 2 Claimed Bonus form.

Note: Once you have finished recording your information, if you wish to listen to your message, press the # key and then the number 1. You may then accept it or re-record.



Rest Bonus

REST2

Leg 2 Rest Bonus #1

Claim this bonus on your Leg 2 claimed bonus form. Document a stop for four (4) or more hours starting on Saturday, June 22

REST3

Leg 2 Rest Bonus #2

Claim this bonus on your Leg 2 claimed bonus form. Document a stop for four (4) or more hours starting on Wednesday, June 26

The same procedure applies for all Rest Bonuses available during the rally.

A Rest Bonus may be taken anywhere.

Requirements:

- Document a stop for 4 or more hours beginning on the starting day above
- Earn points per minute for staying in one place for a minimum of 4 hours, up to 8 hours maximum credit
- Your starting receipt may be on the preceding day, but you must then document at least 4 hours on the specified day (no points are earned before 12:00:01 AM that day).
- As long as you begin your rest on the starting day, you can continue earning credit on the following day.
- Reminder: All times are local, and the rest bonus must start on the specified day for time zone you are in.

Tracking Bonus

TRK2

Earn points for using a satellite tracking system that is functioning properly and leaving tracks of your position accessible by Iron Butt Rally Staff.

Claim this bonus on your Leg 2 claimed bonus form

ALICE

Alice's Restaurant
17288 Skyline Blvd
Woodside, CA
37.4352, -122.2438
6/22: 1000-1400



Ride west and south for 6.6 miles on CA-84 to the intersection with CA-35 to find Alice's Restaurant.

Alice's Restaurant is a favorite destination for Bay Area motorcyclists. Stop by and have your picture taken with IBR Veteran Jerry White.

Take a photo with Jerry White at Alice's Restaurant. You, Jerry, and your rally flag must all be in the picture. You must arrive before 2pm and check in with IBR staff to claim this bonus.

APE

Ape Cave
NF Road 8303 at Ape Caves Trailhead
Cougar Area, WA
46.0759, -122.2078
Daylight



Ride west and north on NF-83 for 1.7 miles to NF-8303. Turn left (west) on NF-8303 and proceed 0.9 miles to the Ape Cave Trailhead parking area. The cave entrance is at 46.1097, -122.2114.

Take a hike down to the Lower Cave at Ape Caves to find The Meatball formation. From the main cave entrance, head downhill roughly 0.7 miles to find a block of cooled lava that fell from the ceiling while the lava was still flowing and became trapped.

NOTE: You will need a flashlight and, if hiking alone, we recommend carrying a backup light source. Cave regulations require that you scrub your footwear prior to entering the cave to protect the bats from fungal infections. There are multiple boot scrubbing stations along the path from the parking lot to the cave entrance.

Take a photo of The Meatball formation in the Lower Cave.

ARKGC

Arkansas Grand Canyon
 AR-7, approx. 3.7 miles south of AR-74
 Jasper Area, AR
 36.0082, -93.1873
 Daylight




Ride south 3.5 miles on Stone St (AR-7) to the Scenic Point gift shop.

This valley is claimed to be the deepest canyon in the Ozarks. Take a gander at the view from atop the lookout tower at the Scenic Point gift shop.

Take a photo of the Arkansas Grand Canyon view from atop the tower with the tower railing in the foreground.

ATHA

Athabasca Falls
 BC-93A at Athabasca River crossing
 Jasper Area, AB
 52.6689, -117.8814
 Daylight



Take AB-93A 450m to the Athabasca Falls parking area and hike to one of the observation points below the falls.

Athabasca Falls is not known so much for the height of the falls but the force of its flow.

Take a photo of Athabasca Falls from one of the viewpoints on the downstream side of the falls.

BAD

Badwater
 Badwater Rd, approx 16.5 miles south of CA-190
 Death Valley, CA
 36.2299, -116.7673
 Daylight




Walk down the stairs and out on the boardwalk approximately 50' to the sign.

Did you ride to the Top of Mt. Evans on Leg 1? If so, visit Badwater Basin to claim you visited both the highest and lowest elevation roads in North America during this event.

Take a photo of the "Badwater Basin, 282 Feet/85.5 Meters Below Sea Level" sign.

BADL

Yellow Mounds Overlook
SD-240, 11.4 miles south of I-90 exit 110
Wall Area, SD
43.8810, -102.2388
Daylight



From the Badlands Pinnacles Entrance Station, travel south 4.1 miles on SD-240 to the Yellow Mounds Overlook parking area. The parking area is at 43.8434, -102.1946.

Badlands National Park protects the largest undisturbed mixed grass prairie in the US.

Take a photo of the "Jungle on a Seabed" information sign at the Yellow Mounds Overlook.

BAGDAD

The Diner on Main
103 Main St
Bagdad, AZ
34.5723, -113.1784
Daylight



Ride northwest 213 feet on Main St. The Diner will be on the right.

The Diner on Main serves up classic 50's nostalgia.

Take a photo of the The Diner on Main with your motorcycle in the picture.

BANGL

Bright Angel Point
Bright Angel Point Trail
North Rim, AZ
36.1986, -112.0523
Daylight



Park at the North Rim Visitor Center and hike 0.4 miles south on Bright Angel Point Trail. The photo location is at 36.1935, -112.0487.

Few views of the Grand Canyon can match those from Bright Angel Point on the North Rim. Trek out there and see for yourself.

NOTE: This requires a hike of roughly 0.4 miles from the North Rim Visitor Center. We recommend carrying a flashlight if you are doing this hike before dawn or after dusk.

Take a photo of the "Breaking Ground" information sign with the Grand Canyon in the background.

BASHB

Bash Bish Falls
 Falls Rd, approx 0.4 miles east of the MA/NY border
 Mt. Washington Area, MA
 42.1150, -73.4916

Daylight

Follow the Falls Trail from the trailhead parking area. The falls are at 42.1154, -73.4939.

Bash Bish Falls is the highest waterfall in Massachusetts. The final cascade is split in two by a large jutting boulder. Hike the short trail from the Bash Bish Falls State Park parking lot on Falls Rd to find the waterfall.

Take a photo of the lower section of Bash Bish Falls with the large rock in the middle.



BASS

Bass Harbor Head Lighthouse
 Lighthouse Road
 Tremont, ME
 44.2300, -68.3400
 0900-Sunset



Ride 0.5 miles south on Lighthouse Rd to the parking area, then take the short walk to the lighthouse.

The Bass Harbor Head Lighthouse in Acadia National Park was built in 1858.

Take a photo of the Bass Harbor Head Lighthouse.

BBEND

Boquillas Canyon Overlook
 Boquillas Canyon Overlook Rd
 Big Bend NP, TX
 29.3283, -103.2059
 Daylight



Ride southeast on Park Rte 12/Rio Grande Village Drive for 19.3 miles. Turn left (east) toward "Boquillas Crossing/Boquillas Canyon". Ride east 2.7 miles and turn right on Boquillas Canyon Overlook Road to the parking area. The sign is at 29.1942, -102.9241.

Boquillas Canyon is the longest and deepest canyon in Big Bend National Park. Stop at the Boquillas Canyon Overlook to see where the Rio Grande starts its passage down the canyon.

Take a photo of the "Boquillas Canyon" information sign at the overlook parking area.

BCONE

Ancient Bristlecone Pine Forest
 White Mountain Road
 Bishop Area, CA
 37.2824, -118.1511
 Daylight



Ride north 10.3 miles on White Mountain Road to the visitor center parking area.

In times past we would have sent you to the Patriarch Grove. Alas the road to the Grove is no longer maintained even to the state it previously was. This year you'll have to be satisfied with the twisty pavement on the way to the visitor center.

Take a photo of the dead Bristlecone Pine directly in front of the sign titled 'Secrets of Old Age' (amazingly this tree was born in 1474, died in 1703 at a young, for a Bristlecone Pine, 230 years old) that is near the front of the Visitors Center

BEER

The Beer Farmers
 8324 Pemberton Meadows Rd
 Pemberton Meadows, BC
 50.3376, -122.8122
 24 hours



Ride north 9.8km on Pemberton Meadows Road.

North of Pemberton, BC you will find a small organic farm that specializes in beer. They grow their own barley and hops on the farm.

Take a photo of "The Beer Farmers" sign.

BELLE

William Livingstone Memorial Lighthouse
 Belle Isle Park
 Detroit, MI
 42.3435, -82.9595
 Daylight



Walk northeast approximately 0.4 miles from the parking area to the lighthouse.

The Livingstone Memorial Lighthouse on Belle Island is named for local business magnate William Livingstone, who was responsible for several important navigational improvements on the Great Lakes. This light is still operational, guiding ships along the Detroit River.

Take a photo of the Livingstone Memorial Lighthouse

BFROG

Bullfrog Visitor Center and Clinic
 UT-276
 Bullfrog, UT
 37.5191, -110.7434
 24 hours



From the Bullfrog marina/ferry terminal, ride northeast 1.7 miles on UT-276 to the Visitor Center.

Bullfrog, UT has to be one of the least convenient places to ride to in order to reach the Colorado River. You're welcome.

Take a photo of the "Bullfrog Visitor Center & Clinic" sign.

BHATCH

Bonneville Hatchery Sturgeon
 70543 NE Herman Loop
 Cascade Locks Area, OR
 45.6327, -121.9543
 0700-2000



Ride north on NE Bonneville Way and follow the signs to the fish hatchery, a total of 0.4 miles, to the hatchery parking area. Walk to the Sturgeon Viewing Center at 45.6342, -121.9545.

The Bonneville Hatchery is on the downstream side of Bonneville Dam. It is used for rearing of Chinook & Coho salmon as well as Steelhead trout. It also has a few captive examples of another Columbia River denizen, the White Sturgeon. Once on the hatchery grounds, make your way to the Sturgeon Viewing Center. This is a small white building that you can walk in to. Inside you are likely to encounter Herman, a 10' long, 500-lb sturgeon. You will also find an information sign on one wall

Take a photo of the White Sturgeon information sign found below the "Columbia River Sturgeon Through Time" sign.

BOCA

Boca Chica Beach
 East end of TX-4
 Brownsville Area, TX
 25.9204, -97.4659
 24 hours



Ride 21.8 miles east on TX-4 to the end of the road at Boca Chica Beach. Be warned that the last few hundred feet of the road may be covered in sand if it has been raining recently. The sign itself is at 25.9968, -97.1507.

The Rio Grande River meets the Gulf of Mexico a couple of miles south of the end of TX-4 at Boca Chica Beach.

Take a photo of the "Welcome to Boca Chica Beach" sign at the end of the pavement leading to the beach.

BOOT

Blossoming Boot
 BC-28 near Scout Lake Rd
 Gold River, BC
 50.0334, -125.2750
 24 hours



Ride west on BC-28 86.9km to the Gold River Tourist Infocentre. The boot is at 49.7822, -126.0461.

The Blossoming Boot sculpture was made to commemorate the annual Great Walk charity event.

Take a photo of the Blossoming Boot with your motorcycle in the picture.

BRYCE

Rainbow Point
 South end of UT-63
 Bryce Canyon NP, UT
 37.4753, -112.2403
 Daylight



Walk northeast from the parking area to the overlook railing. Find the required information sign at 37.4755, -112.2398.

Rainbow Point provides stunning views of Bryce Canyon's photogenic geology.

Take a photo of the "The High Plateaus of Utah - Stairway to the Clouds" information sign at Rainbow Point.

BUMP

Pluck and Carry Rock
 CA-89 in Lassen National Park
 Mineral Area, CA
 40.4656, -121.5146
 Daylight



The rock and sign are at the southwest end of the Bumpass Trailhead parking area.

Take a wander through Lassen National Park. Approximately half way through the park, stop at the Bumpass Trailhead parking area to appreciate the views. Adjacent to this parking area you will find a large avocado-shaped rock perched on the rim of a ledge.

Take a photo of the large avocado shaped glacial erratic rock with the "Pluck and Carry" information sign in the foreground.

BURKE

Burke's Garden Post Office
 VA-623 at West End Rd
 Burke's Garden, VA
 37.1347, -81.4135
 24 hours



From the intersection of VA-61 and VA-623, travel southeast 7.6 miles on VA-623. The post office is at the intersection of VA-623 and VA-727 at 37.0982, -81.3416. NOTE: VA-623 is unpaved past Burke's Garden to the southeast over the ridge to VA-42.

Burke's Garden sits in an oval valley that was formed when underground limestone caverns collapsed.

Take a photo of the Burke's Garden Post Office.

C1

Columbia River Run

Trek the entire length of the Columbia River from headwaters to mouth

Successfully claim the CANAL, MICA, GCOUL, SACSP, BHATCH, and CAPED bonuses.

C2

Columbia Head and Mouth

Visit both the headwaters and mouth of the Columbia River

Successfully claim both the CANAL and CAPED bonuses.

CA1

California Big Rivers

Visit the headwaters of both the Sacramento and San Joaquin rivers as well as see where they meet the ocean.

Successfully claim the SACHW, DEVIL, and PTBON bonuses.

CAIRO

Fort Defiance Park
 Fort Defiance Rd
 Cairo, IL
 36.9841, -89.1409

Daylight

Walk due east approx. 200 ft to the platform.

Welcome to the southernmost tip of the state of Illinois and the confluence of two mighty rivers; the Ohio and the Mississippi

Take a photo from the platform at Fort Defiance Park showing the "Proceeding On" sculpture in the foreground.



CANAL

Columbia River Headwaters
 Approx 500m north of the west end of Beatty Ave
 Canal Flats, BC

49.5130, -115.7695

24 hours

Due north of Cranbrook, BC, for 83.7km on BC-95 to Canal Flats. East on Burns Ave, north on Shaughnessy Ave and west on Beatty Ave. Follow dirt road at the end of Beatty north for approx 500 meters . Kiosk is at 50.1636, -115.8290.

Canal Flats sits at the south end of Columbia Lake, the source of the Columbia River. Not far from this location are the remnants of a canal built to connect Columbia Lake with the nearby Kootenay River, hence the name Canal Flats.

Take a photo of the Source of the Columbia information kiosk adjacent to the hiking trail parking area.



CAPED

Cape Disappointment
Cape Disappointment Trail
Ilwaco Area, WA
46.3088, -124.0446
1300, June 23, 2019



Ride south on WA-100/Jetty Road from Ilwaco, WA, a total of 2.4 miles, to the Waikiki Beach parking area.

Waikiki Beach is named as such because a Hawaiian sailor's body washed up here after his ship was wrecked in 1811. This small cove is considered the spot where Clark first reached the Pacific Ocean.

Have your photo taken as part of a group at Cape Disappointment. You must check in with IBR staff prior to 1300.

CAPRI

Isle of Capri Casino - Lula, MS
Isle of Capri Pkwy
Lula Area, MS
34.4941, -90.5771
24 hours



On the east bank of the Mississippi River, north of US-49.

There are multiple Isle of Capri Casinos in the US. To claim this bonus you must visit the one near Lula, MS.

Take a photo of the Isle of Capri, Lula Casino entrance canopy with your motorcycle in the picture and get a gaming chip from the Isle of Capri Casino. The gaming chip must be from the casino at Lula, MS and have the city name printed or stamped on it.

CARLS

Carlsbad Caverns
NM-7
Carlsbad, NM
32.1751, -104.4436
0800-1700, see description



Underneath the Carlsbad Caverns Visitor center. At the west end of NM-7 west of Whites City.

Carlsbad Caverns is a natural wonder. We'd like you to explore through it and find the "Bottomless Pit". The Bottomless Pit can be found at the far end of the Big Room from the elevator.

ATTENTION: The last ticket sold for the elevator down to the Big Room is at 3:15PM. The far half of the Big Room, which contains the Bottomless Pit is closed off at 3:45PM. Presuming you make it past those two checkpoints in time, you will have until 5pm to enjoy and finish your tour of the caverns.

Take a photo of the Bottomless Pit information sign.

CB1

Chesapeake Bay Feeders

Visit the sources of both the Susquehanna and Potomac rivers as well as the mouth of Chesapeake Bay.

Successfully claim the SUSHW, SENCV, and CPHEN bonuses

CFLOR

Cape Florida Lighthouse
1200 South Crandon Blvd
Key Biscayne, FL
25.6674, -80.1570
Daylight



South end of Crandon Blvd on Key Biscayne. From the Cape Florida Park parking area, walk south or southeast through the trees to the lighthouse.

The first light house at Cape Florida was constructed in 1825 to guide mariners off Florida Reef. The light you see now was restored in the late 1960's and active until decommissioning in 1990.

Take a photo of the Cape Florida lighthouse.

CHAIN

Old Chain of Rocks Bridge
Chain of Rocks Rt.
Granite City, IL Area
38.7570, -90.1648
Dawn-Dusk



Parking lot is on east bank of the Mississippi River just south of I-270 at the end of Chain of Rocks Road. The kink in the bridge is approximately 0.7 miles across the bridge from the east side parking lot.

GPS location of kink in bridge: 38.7605, -90.1764

The Chain of Rocks Bridge was originally a motor route and used by Route 66 to cross over the Mississippi.

This bonus requires two photos. Take a photo of the Old Chain of Rocks Bridge - Illinois 66 sign at the Illinois end of the bridge. Take a second photo at the kink in bridge with rally flag hung at kink. Your flag must be shown hanging between the two truss sections on either side of the bend in the bridge.

CHJOS

Chief Joseph Pass
 MT-43 at ID/MT border
 Sula Area, MT
 45.6938, -113.9484
 24 hours



Ride east on MT-43 for 1.1 miles to the Montana/Idaho border

Whether you come from the north, south, or east, there is no bad way to get to Chief Joseph Pass by motorcycle. Well, coming from due west through the nearby ski area ... that would be bad and we don't recommend it.

Take a photo of the "Chief Joseph Pass - Continental Divide" marker.

CHKN

Chicken Creek Café
 Airport Road
 Chicken, AK
 64.0732, -141.9384
 24 hours



Ride south 0.2 miles on Airport Rd and then turn right to the Chicken Café.

Don't be chicken, try the Chicken Café chicken!

Take a photo of the Chicken Creek Café with your motorcycle in the picture.

CLAKE

Crater Lake
 Rim Village Drive
 Crater Lake NP, OR
 42.9110, -122.1437
 0800-1700



Rim Village Drive between the Rim Village Café and Crater Lake Lodge. From the Rim Village parking lot, walk north toward the crater rim to find the observation station. The plaque is located at 42.9166, -122.1429.

Crater Lake is the deepest lake in the United States. Don't fall in.

The Sinnott Memorial Observation Station at Rim Drive Village is open 8am to 5pm

Take a photo of the Sinnott Memorial plaque inside the Sinnott Memorial Observation Station.

CLOUD1

Mexican Canyon Railroad Trestle
 US-82
 Cloudcroft, NM
 32.9573, -105.7346
 Daylight



Ride west 1.4 mile from central Cloudcroft. The observation area is at 32.9644, -105.7483.

The Mexican Canyon Trestle is one of the few remaining from the Alamogordo and Sacramento Mountain Railway that can be viewed from the highway.

Take a photo of the Mexican Canyon Trestle from the observation area on US-82.

CLOUD2

Mexican Canyon Railroad Trestle
 Trestle Recreation Area
 Cloudcroft, NM
 32.9585, -105.7468
 0900-1800



From US-82 in Cloudcroft, turn west on E Little Mexican Rd, following the left fork, and continue 0.2 mile to the Trestle Recreation Area at 32.9573, -105.7497. From the parking lot, the trail starts at the railway station style building. Follow the trail signs west and then north back toward Mexican Canyon.

The Alamogordo and Sacramento Mountain Railway required numerous switchbacks, trestles, and grades as steep as 6.4% to reach the timber around Cloudcroft.

Attention, this bonus requires two photos and a few miles of hiking. The hiking, while in a relatively cool forest setting is at nearly 9,000' altitude. Carry water and take your time. Park your bike in Trestle Recreation Area parking lot. The Trestle Recreation Area is open from 0900 to 1800 with the gate closed and locked at 6pm. Give yourself time to make the hike and ride back out of the parking area before the gate is locked for the night.

Note: Along your hike you may encounter a locked chainlink fence on what looks like the main trail, installed by private owners of property whose lot extends over that section of the trail. From the locked gate, turn downhill and follow the trail. It will eventually come back up to meet the main trail on the other side of the private property.

Take two photos: Take one photo of the Mexican Canyon Trestle information sign with the historic trestle in the background. This information sign is at the far end of the trestle as viewed from US-82. Second, take a photo of the "S" Trestle information sign with the historic trestle in the background. From this vantage point, you will see across the ravine north to US-82 on the other side.

Mexican Canyon Trestle sign: 32.9632, -105.7479

"S" Trestle sign: 32.9586, -105.7525

COHW

Adams Falls
 0.3 mile southeast of East Inlet Trailhead on W. Portal Rd.
 Grand Lake, CO
 40.2512, -105.8348
 Daylight



From Grand Lake, take W Portal Road (CO-278) east 2.3 miles to the parking lot at the end of the road. Hike 0.3 mile from the East Inlet Trailhead to Adams Falls.
 Falls location: 40.2367, -105.7981.

We can't easily get you to the actual headwaters of the Colorado but it's just several miles to the north of here. Instead, enjoy a short hike up from Grand Lake to Adams Falls.

Take a photo of Adams Falls. This requires a 0.3 mile hike from the trailhead.

COLO1

Colorado River Run

We won't lie, this one is going to take some commitment. Ride the length of the Colorado River and take in its majesty.

Successfully claim the COHW, GVIEW, BFROG, BANGL, PARKER, and SANLU bonuses.

COLO2

Colorado River Endpoints

Visit the source of the Colorado River and where it passes as a trickle into Mexico.

Successfully claim both the COHW and SANLU bonuses.

COVEL

Covelo Post Office
 23951 Howard St
 Covelo, CA
 39.7942, -123.2482
 24 Hours



In Covelo, 1 block west of CA-162 on Howard St.

Covelo is a small agricultural town nestled in Round Valley. Be aware that reaching Covelo from I-5 will require riding a stretch of over 30 miles of gravel forest road. Approach from US-101 is paved.

Take a photo of the Covelo Post Office with your motorcycle in the picture.

CPHEN

Cape Henry Lighthouse
583 Atlantic Ave
Fort Story, VA
36.9078, -75.9936
Daylight



Atlantic Avenue, between Attu Rd and New Guinea Rd. Approx 1.5 miles north of the intersection with Shore Drive.

The Cape Henry Lighthouse was completed in 1792 and represents one of the first works of the newly-formed U.S. Federal Government.

Take a photo of the historic stone Cape Henry Lighthouse.

CPMAY

Cape May Lighthouse
215 Light House Ave
Cape May, NJ
38.9425, -74.9616
Daylight



In Cape May at Cape May Point State Park, 0.7 miles south of Sunset Blvd on Light House Ave.

The current Cape May lighthouse is the third built and is still in operation. This lighthouse was constructed in 1859 after the first two were lost to shore erosion.

Take a photo of the Cape May lighthouse

CREEF

Pioneer Register
Capitol Gorge Rd
Capitol Reef NP, UT
38.2916, -111.2612
Daylight



From UT-24 in Fruita, take Scenic Drive south for 7.9 miles to Capitol Gorge Road. Turn east on Capitol Gorge road for 2.3 miles to the trailhead parking area at 38.2095, -111.1689.

Early travelers of European descent recorded their passage on the canyon walls in this area. Viewing the historic graffiti requires a short hike from the picnic area but we're going to let you defer that to another visit. Note: The last 2.3 miles to the picnic/trailhead area is unpaved. Exercise caution if it has rained recently.

Take a photo of the "Petroglyph Narrows Pioneer Register and Tanks" marker at the picnic area.

DDEN

Devil's Den Dam
 120812 W Devils Den Rd
 Winslow, AR
 35.8197, -94.1926
 Daylight



Ride west 6.7 miles on AR-74 to Devil's Den State Park, then turn left (south) for 0.1 mile to the dam parking area. Park and walk a short distance to the dam. The dam is at 35.7796, -94.2533.

Twist down in to Devil's Den, park your bike, and take a short walk to the nearby dam. If you're lucky, there will be a picturesque waterfall over the top of the low rock dam.

Take a photo of Devil's Den Dam.

DEAD

Dead Indian Overlook
 WY-296 at Dead Indian Pass
 Cody Area, WY
 44.7272, -109.2175
 Daylight



Dead Indian Summit is on WY-296, 13.3 miles west of the intersection with WY-120. The steel artwork is at 44.7439, -109.3833.

Scale the heights of WY-296 to Dead Indian Overlook. There you will find stunning vistas and a pair of steel Native Americans on horseback.

Take a photo of the steel native horse riders at Dead Indian Overlook.

DELHW

Delaware River Headwaters
 5 Churchill Ave
 Stamford, NY
 42.4088, -74.6179
 24 hours



From the waypoint ride southwest on Churchill Ave for 225 feet to the post office.

The Delaware River is sourced from a multitude of streams in the Stamford, NY area.

Take a photo of the US Post Office building in Stamford, New York.

DENLI

Denali Visitor Center
 Park Road
 Denali National Park and Preserve, AK
 63.7284, -148.8865
 0800-1700

Requires Denali
 National Park
 Passport Stamp

Ride 1.6 miles west on Park Rd to the Denali Visitor Center.

Denali is the highest mountain peak in North America at 20,310 feet. While you may not be able to see it from the visitor center, know that it's lurking out there like the big mountain it is.

Have this bonus listing page stamped with the Denali National Park Passport stamp.

DEVIL

Devils Postpile National Monument
 John Muir Trail, approx 0.3 miles south of the Devil's
 Postpile Ranger Station
 Mammoth Lakes Area, CA
 37.6304, -119.0844
 Daylight



To reach the photo location from the waypoint, follow the marked trail south approximately 4/10 of a mile (about a 20 minute walk each way). About the time the postpile comes into view, there will be a series of rock steps down to the viewing area with a small display titled 'Shaped by Fire and Ice' - it will be clear this is the main viewing area.

37.6255, -119.0851 (location for the photo)

IMPORTANT NOTE: The park is open 24 hours, however the park service closes the road just outside the park's entrance between 7am and 7pm and will direct you to take a park bus in to the monument. For this bonus, this is NOT considered a road closure. If you arrive between 7am and 7pm (and that is their clock, not yours - add a bit on both sides) and the road is closed, you must take the park bus to earn this bonus.

Devils Postpile National Monument protects an unusual rock formation of columnar basalt. This formation was protected in 1911 when John Muir and other influential Californians successfully petitioned the government to prevent its destruction for the creation of a hydroelectric dam.

Take a photo of Devils Postpile columnar basalt formation from the bottom of the basalt debris field looking up.

DIGNITY

Dignity Statue
I-90 Rest Area on east bank of Missouri River
Chamberlain, SD
43.7863, -99.3381
Daylight



The rest area is available to both east- and west- bound traffic. The Dignity statue is due north of the rest area parking lot and should be plainly apparent given its immense size.

The statue Dignity was erected in 2016 and honors the culture of the Lakota and Dakota peoples. The statue overlooks the Missouri at the rest area on I-90 at mile post 264. This rest area also hosts the Lewis and Clark Welcome Center.

Take a photo of the Dignity statue.

DREDGE

Dredge No. 4
Upper Bonanza Creek Rd
Dawson Area, YT
64.0418, -139.3980
Daylight



Dredge No. 4 is on Upper Bonanza Creek Road, approximately 13km south of YT-2 in Dawson City. The last several kilometers of Upper Bonanza Creek Road are unpaved. The Dredge #4 site is located at 63.9439, -139.3363.

Dredge No. 4 mined gold on the Yukon River from 1931 to 1959. It is now located 8.1 miles south of the Klondike Highway on Upper Bonanza Creek Road. It is the largest wooden-hulled dredge in North America.

Take a photo of the "Dredge No. 4 - National Historic Site of Canada" sign at the dredge site.

DRIV

D River
US-101
Lincoln City, OR
44.9676, -124.0161
24 hours



The D River bridge is in central Lincoln City, Oregon on US-101 at the waypoint.

The D River was once listed by Guinness as the world's shortest but lost that title in 1989 to the Roe River in Montana. The dispute continues with Oregon adherents calling the Montana claim a "drainage ditch" and Montana fans calling the Oregon river an "ocean water backup". Guinness decided to step out of the argument in 2006 and no longer lists a shortest river.

Take a photo of the "D' River Worlds Shortest " sign at the river bridge. There are two, one northbound and one southbound. Either sign is fine.

ENDS

Ends of the Roads

Up for a big ride? Really? Really.

Successfully claim both the TCEND and HOMER bonuses.

FENEL

Fenelon Place Elevator
512 Fenelon Place
Dubuque, IA
42.4963, -90.6695
0800-Dusk



The Elevator is in central Dubuque on Fenelon Pl, east of Hill St. at the waypoint.

The Fenelon Place Elevator is one of several funicular railways around the world that claim to be the shortest and steepest. Although the elevator is open until 10pm, your visit needs to be in the daylight.

Take an uphill picture of the station from inside a car at the midway point showing the tracks split apart.

FISHY

Yellowstone Fishing Bridge
US-14 at Yellowstone River
Yellowstone NP, WY
44.5677, -110.3842
Daylight



The Fishing Bridge is at the north end of Yellowstone Lake near the intersection of US-14 and US-20 at the waypoint. From the parking area at the west end of the bridge walk across the wooden footbridge and along the gravel path on the bank of the river to get a good view of the bridge. Location from which to take your photo: 44.5671, -110.3822.

The Fishing Bridge was closed to fishing in 1973 but remains a great place from which to watch the cutthroat trout below. It also serves as a marker for the headwaters of the Yellowstone River.

Take a photo of the Yellowstone Fishing Bridge from the west end.

FSALM

Forks of Salmon Post Office
 39039 Sawyers Bar Rd
 Forks of Salmon, CA
 41.3811, -123.4897
 24 hours



Ride from CA-96 onto Salmon River Road east and south for 17.3 miles, continuing 350 feet on Sawyers Bar Road to the post office at 41.2587, -123.3215.

Forks of Salmon, CA does not have electric service. Even the post office uses solar when they need to run a computer.

Note: While paved, the roads in and out are not in good shape and have quite a number of blind, one-lane corners. Be warned that the locals don't seem to expect oncoming traffic.

Take a photo of the Forks of Salmon Post Office

GALV

Bolivar Point Lighthouse
 Everett Rd
 Galveston Area, TX
 29.3741, -94.7704
 Daylight



From the waypoint, ride southeast on 7th St for 0.5 miles, then southwest on Everett for 0.1 mile.

The Bolivar Point Light was built in 1872 and retired in 1933. After withstanding 150 years of erosion, the lighthouse is now entirely black. For this reason, some call it the Haunted Lighthouse of Bolivar. Note: The lighthouse sits on private property but can be easily seen from the west end of Everett Road.

Take a photo of the Bolivar Point Lighthouse with your motorcycle in the picture.

GCOUL

Grand Coulee Dam
 WA-155
 Coulee Dam, WA
 47.9396, -119.0107

Daylight

Grand Coulee dam visitor center is 2.3 miles north of central Grand Coulee, WA on WA-155. The sign can be found at 47.9601, -118.9866

Grand Coulee is the largest power station in the US by nameplate-capacity at 6,809 MW. However that is only achieved in the spring at full river flow.

Take a photo of Grand Coulee Dam from the Visitor Center area with the "Grand Coulee Dam - Bureau of Reclamation" information sign in the picture.



GEOCA

Geographic Center of California
 Rd 225
 North Fork, CA
 37.2295, -119.5040
 24 hours



From the waypoint, ride 4.1 miles east & south on Road 225. Turn right (south) at the intersection of Road 225 and Minarets Road to stay on Road 225. Continue another 2.5 miles on Road 225 to the marker on the left. The marker itself is at 37.1661, -119.4494

Standing at the geographic center of California means you are halfway between the Oregon and Mexico borders. You're also halfway between Cape Mendocino on the Lost Coast and Parker Dam on the Arizona border. Think on that as you stand at the center. Or don't. Whatever.

Take a photo of the monument placed at the geographic center of California.

GL1


Great Lakes to the Seaway

Heading to the Gaspé peninsula? Grab some stuff along the way and super-size that bonus.

Successfully claim the SPLIT, MACKI, BELLE, TESLA, and ROSIE bonuses.

GVIEW

Grand View Point
 South end of Grand View Point Rd
 Canyonlands NP, UT
 38.3109, -109.8569
 Daylight



Walk south approximately 300 feet from the parking lot to the overlook.

Grand View Point overlooks the beauty of Canyonlands National Park. The view south of here is where the Colorado and Green Rivers meet.

Take a photo of the "Grand View Point Overlook" information sign at the end of the paved trail from the parking area.

H1

Hudson River Float

The Hudson River isn't very long but it has a lot of history. Visit its endpoints.

Successfully claim both the HUHWA and VZNRW bonuses.

HARDY

Port Hardy Big Carrot
 Carrot Park, Market St
 Port Hardy , BC
 50.7242, -127.4923
 Daylight




From the waypoint, ride 30 m north to the sculpture. The sculpture is at 50.7245, -127.4919.

The Carrot Sculpture was built as a symbol of the government's road building promises, dangled in front of North Island settlers since 1897. There was no highway connecting to the southern communities until 1979.

Take a photo of the Carrot Memorial Sculpture at Carrot Park.

HAYDEN

Nicky Hayden Memorial
W 1st St and Locust St
Owensboro, KY
37.7751, -87.1160
0900, June 27, 2019



Group photo at waypoint location.

The Nicky Hayden Memorial was unveiled in June 2018. The bronze statue evokes his legendary first MotoGP win at Laguna Seca in 2005.

Have your photo taken as part of a group by IBR staff. You must check in with IBR staff at this location prior to 0900.

HELL

Hells Canyon Overlook
NF Road 490, approx. 31 miles north of Halfway, OR
Wallowa-Whitman NF, OR
45.1241, -116.8357
Daylight



The information board is located at the waypoint. NOTE: The road is paved coming from the south but we cannot claim the same from other directions.

Hells Canyon reaches a maximum depth of 7,900 feet, making it the deepest in North America.

Take a photo of the information board that reads "A Story Written in Stone" and "Land of Fire and Water" with Hells Canyon in the background.

HLSAD

HL Saddle Picnic Area
US-191, 20 miles north of Morenci
Morenci Area, AZ
33.8484, -109.1465
Daylight



Ride south 70.2 miles on US-191 to the HL Saddle Picnic Area. The trailhead sign is located at 33.2173, -109.3833.

There isn't much to do on US-191 between Alpine and Clifton, AZ other than wear down the sides of your tires and maybe stop for a picnic at HL Saddle.

Take a photo of the HL Saddle Trailhead sign.

HOH

Hoh Rainforest
Hall of Mosses Trail, Hoh Rain Forest Visitor Center
Olympic NP, WA

47.8605, -123.9349

Daylight



From the visitor center, cross a short footbridge and turn left on the Hall of Mosses trail. At the second trail junction, take a left and stroll until you find a tree that is arched over the trail. If you missed the second junction, don't worry. The trail is a 1 mile loop and you'll come to the arched tree from the other side. Arched tree coordinates: 47.8635, -123.9331

Take a stroll through the haunting mosses and ancient trees of the Hoh Rainforest.

Take a photo of the Arched Trunk on the Hall of Mosses Trail.

HOMEP

Homeplace 1850s Working Farm
4512 The Trace Rd
Land Between the Lakes NRA, TN

36.6556, -87.9734

1000-1700



Walk east and south from the parking lot to the Single Pen House. Single Pen House coordinates: 36.6547, -87.9701

The Land Between the Lakes region became the largest inland peninsula in the US when the canal was constructed between the Cumberland River and Kentucky Lake. In this region you find a historic working farm that still employs techniques from the settler days in the 1850's.

Note: Although the farm closes at 5pm, the last entry tickets for the day are sold at 4pm. You may not enter the farm exhibit or claim this bonus if you arrive after 4pm. It is acceptable to claim this bonus between 4pm and 5pm if you arrived before 4pm to purchase your ticket and enter the farm.

Take a photo of the "Single Pen" house at the Homeplace 1850s Working Farm.

HOMER

Land's End Resort Sign
4786 Homer Spit Rd
Homer, AK

59.6418, -151.5514

24 hours



From the waypoint, continue 6.3 miles east on AK-1 to The Land's End Resort at the end of Homer Spit Rd.

You made it to the End of the Road. Maybe they'll leave the light on for you.

Take a photo of the Land's End Resort Sign with your motorcycle in the picture.

HUHW

MacIntyre Iron Furnace
Upper Works Rd
Newcomb Area, NY
43.9581, -74.0531
24 hours



From the waypoint, ride north on County Hwy 25 (Tahawus Road) for 9.1 miles to the ruins of the iron furnace on the east side of the road. The ruins are at 44.0789, -74.0564.

The ghost town of Tahawus sits deep in the Adirondacks, very close to the source of the Hudson River. Little is left of the 19th century ironworks aside from the MacIntyre Furnace and a few outbuildings.

Take a photo of the MacIntyre Iron Furnace alongside Upper Works Rd.

HYAMP

Hyampom General Store
22497 Hyampom Rd
Hyampom, CA
40.5528, -123.1905
24 hours



From Hayfork, ride 22 miles west on Hyampom Road to the Hyampom General Store. The store is located at 40.6176, -123.4550.

Mention the word "Hayfork" to any former Cal24 rally participant and watch for the facial tics. Let's dial it up a notch past that into the northern California mountains.

Take a photo of the Hyampom General Store sign outside the store.

ICAVE

Indian Cave State Park
NE-64F
Shubert, NE
40.2621, -95.6716
0800-Dusk



From the waypoint, proceed east on NE-64E for 4.6 miles to Indian Cave State Park. Continue straight for another 4.9 miles on NE-64F through the park to the end of the road. The boardwalk for the cave is across the road (south) from the parking area at the end of the road. The cave itself is at 40.2468, -95.5196.

In the southeastern corner of Nebraska along the Missouri River you will find Indian Cave State Park. This park preserves a cave with prehistoric petroglyphs. Travel through the park to the end of country road 64F to the parking lot for a large cave. Walk up the wooden stairs to the cave itself. Turn left or right to either end of the boardwalk for a view of the cave.

Take a photo of the cave and boardwalk structure from either end of the boardwalk.

JARVI

Jarvi Memorial Vista
CA-2, Jarvi Memorial Picnic Ground
Pearblossom Area, CA
34.3570, -117.8510
24 hours



From the intersection of CA-2 and CA-39, proceed west on CA-2 for 0.5 miles to the vista parking lot on the south side of the road. The sign may be found at 34.3558, -117.8597

High atop the San Gabriel mountains you will find the Angeles Crest Highway. In the middle of that, stop for the view from the Jarvi Memorial Vista area. If you look around, you might even spot some bighorn sheep on the mountainsides.

Take a photo of the Jarvi Memorial Vista sign.

JEROME

Audrey Headframe Park
Douglas Rd
Jerome, AZ
34.7492, -112.1090
Daylight



From the waypoint, ride 0.8 mile on Douglas Rd (aka State Park Rd). The Audrey Headframe will be on the south side of the road in Jerome State Historic Park.

Between 1919 and 1939, the Audrey Headframe lifted more than 3.6 million tons of ore yielding 320,000 tons of copper, 190 tons of silver, and 5.3 tons of gold.

Take a photo of the Audrey Headframe.

JOSH

Arch Rock
Joshua Tree NP
Twentynine Palms Area, CA
33.9841, -116.0165
Daylight



Walk approximately 0.2 miles north and east on the trail to Arch Rock. Arch Rock is located at 33.9862, -116.0156.

Take a brief stroll in the desert to view Arch Rock. This bonus requires a short hike from the parking area on White Tank Campground Rd. Be sure to take drinking water with you.

Take a photo of the Arch Rock formation as shown in the photo.

JUDITH

Judith Landing Historical Marker
MT-236 approx 42.5 miles south of Big Sandy, MT
Upper Missouri River Breaks National Monument, MT
47.5627, -109.3877
24 hours



From the waypoint location, travel northwest 21.6 miles on Pn Bridge Road/MT-236 to the historical marker. The marker is located at 47.7260, -109.6348.

The Judith River was named by explorers Lewis and Clark for Clark's sweetheart, Julia Hancock.

Reaching this bonus requires approximately 27 miles of dirt/gravel road if approaching from the north and approximately 50 miles of dirt/gravel road if approaching from the south.

Take a photo of "The Judith Landing" historical marker. This marker is approximately 0.9 miles south of the river along MT-236.

KENNECOTT

Kennecott Mine
 McCarthy Road
 McCarthy, AK
 61.4338, -142.9440
 Daylight



The Kennecott Historic Landmark sign is 5 miles northeast of the footbridge on McCarthy Road. The landmark sign is at 61.4811, -142.8851

Kennecott, AK is an abandoned mining camp. The copper deposits found here in the 1900's were, at the time, the richest known concentration in the world.

NOTE: Reaching this location requires 60 miles of marginal gravel road, then crossing a pedestrian bridge to the community of McCarthy. Motorcycles will fit between the bollards on the bridge and locals are not surprised to see motorcycles on the other side. The bonus location is a further 5 miles past the bridge. If you are unwilling or unable to cross the bridge by motorcycle, there is a local shuttle service that operates on the McCarthy side. The shuttle runs daily, departing every half hour from the footbridge starting at 9am until 6pm, then there is one more shuttle leaving the footbridge at 7pm. The last shuttle leaves Kennecott at 7:30pm.

Take a photo of the Kennecott Mines National Historic Landmark monument.

KILO

Kilowatt
 BC-99
 Lillooet, BC
 50.6857, -121.9195
 24 hours



From the intersection of BC-12 and BC-99, ride west across the Fraser River for 1.0 km and find the sculpture just past the west end of the bridge on the north side of the road.

Just past the west end of the bridge over the Fraser River in Lillooet you will find a large botanical sculpture made out of a pelton wheel. The sculpture is titled "Kilowatt".

Take a photo of the "Kilowatt" sculpture

KROCK

Keweenaw Rocket Range
 Rocket Range Trail
 Copper Harbor Area, MI
 47.4295, -87.7239
 24 hours



From the waypoint, ride or walk 0.5 miles on Rocket Range Trail to the marker. The marker is at 47.4303, -87.7149

The Keweenaw Rocket Range was used by NASA between 1964 and 1971 to launch rockets for meteorological data collection. It was one of six sites around North America. The collected data on electron density, solar X-rays, and other parameters was compared between the sites.

Reaching this location requires 7.2 miles of seasonal dirt road from the end of US-41, then a short hike or ride on Rocket Range Trail (two-track dirt road).

Take a photo of The Keweenaw Rocket Range granite marker.

KTS

Berlin-Ichthyosaur State Park
 Berlin Ichthyosaur State Park Rd
 Berlin, NV
 38.8960, -117.9238
 24 Hours



From the intersection of NV-361 and NV-844, travel east on NV-844 for 16.4 miles then take a slight right for 2 miles to the Berlin townsite. The outhouse is at 38.8825, -117.6104.

KTS Hilton - come for the view, stay for the night, try to forget the smell.

NOTE: Many routes are available to Berlin-Ichthyosaur State Park, however, the only paved route is in from the west via Gabbs, Nevada on NV-844. The last two miles into the park are dirt.

Take a photo of the outhouse at the entrance to Berlin-Ichthyosaur State Park

KWEST

Southernmost Point of Cont. US
 Whitehead St at South St
 Key West, FL
 24.5598, -81.7836
 24 hours



From the waypoint, travel west on N. Roosevelt Blvd for 0.3 miles and continue straight onto Truman Ave for 0.9 miles. Turn left (south) on Whitehead St and continue 0.3 miles to the marker.

You know it, you love it, and you're probably on a first name basis with it. Go say "Hi!" to the Southernmost Point Monument.

Take a photo of the Southernmost Point in the Continental US monument.

KWICK

Hilton Garden Inn Tri-Cities
 701 North Young Street
 Kennewick, WA
 46.2174, -119.2196
 1700-2000, June 23, 2019
 You've been here before.

Welcome back to Kennewick for a hot meal and a good night's sleep.

You must arrive and check in with IBR staff prior to 8pm, Sunday, June 23, 2019. Staff will be available to check you in starting at 5pm. You must then check out with staff between 4am and 10am, Monday, June 24, 2019. No bonuses may be collected between your recorded check-in and check-out times.

LAKEC

Lake City Lighthouse
 S Franklin St
 Lake City, MN
 44.4494, -92.2667
 Daylight




From the waypoint, travel south on US-61 (S Lakeshore Dr) two blocks to E Marion St and turn left (northeast). Continue on E Marion St two blocks to the Lake City Marina.

Let the lighthouse at the Lake City Marina guide your way down the Mississippi.

Take a photo of the lighthouse at the Lake City Marina.

LEMM

Mt. Lemmon Ski Valley
 E Ski Run Road
 Mt. Lemmon, AZ
 32.4465, -110.7583
 Daylight



From the waypoint, ride 1.4 miles west on E Ski Run Rd to the ski area.

Snow skiing in the southern Arizona desert?! With a base elevation of 8200', this peak averages 36" of snowfall from December to March.

Take a photo of the Mt. Lemmon Ski Valley sign at the entrance to the parking lot. Your motorcycle must be in the picture.

LICK

Lick Observatory
 CA-130
 San Jose Area, CA
 37.3598, -121.8410
 Daylight



From the intersection of I-680 and CA-130, travel east on CA-130 20.4 miles to Lick Observatory. The observatory parking lot is at 37.3414, -121.6432.

Lick Observatory is the world's first permanently occupied mountain-top observatory. The road to the summit was completed in 1876.

Take a photo of the Lick Observatory entrance with either dome in the picture.

LKSON

Milt Brandt Visitor Center, Lake Sonoma
 3227 Stewarts Point-Skaggs Springs Rd
 Geyserville Area, CA
 38.7130, -122.9206
 24 hours



From the intersection of US-101 and Canyon Rd, ride west 2 miles to Dry Creek Rd. Turn right (west) on Dry Creek Rd and continue 3.1 miles. Road turns left (south) and becomes Stewarts Point-Skaggs Springs Rd; continue 0.1 mile to the Visitor Center on the right (west) side of the road. The sign is at 38.7182, -123.0001.

Lake Sonoma marks one end of Stewarts Point-Skaggs Springs Rd. You know you want to go ride it to get that bonus in Stewarts Point. Or maybe you just came from there, in which case .. WHEE!

Take a photo of the Milt Brandt Visitor Center and Don Clausen Fish Hatchery sign.

LLOU

Chateau Lake Louise
111 Lake Louise Drive
Lake Louise, AB

51.4258, -116.1756

Daylight



From the waypoint, ride 4.1km west on Lake Louise Drive to Chateau Lake Louise.

Chateau Lake Louise was developed in the 1900's by the Canadian Pacific Railway. It was a destination hotel to lure travelers to take the train west.

Take a photo of Chateau Lake Louise from the hotel reception roundabout area.

LNVIL

Linville Falls
Linville Falls Rd
Linville Falls, NC

35.9550, -81.9280

Daylight



From the visitor center, hike south across the footbridge and approximately 0.4 miles along the trail to the falls. GPS location for photo: 35.9498, -81.9272.

Take the short hike from the Linville Falls Visitor Center to the Falls overlook.

Take a photo of Linville Falls showing the low railing in the foreground.

LOGAN

Logan Pass
Going to the Sun Rd
Glacier NP, MT

48.5065, -113.9876

24 hours



From the Glacier Park west entrance gate, ride 31.1 miles northeast on Going-to-the-Sun road to Logan Pass. The continental divide marker sign is at 48.6965, -113.7183.

Few spots in US provide more breathtaking views than Glacier National Park and the Logan Pass area. The tourist traffic just gives more time to enjoy the scenery.

Take a photo of the "Logan Pass - Continental Divide" marker sign.

LOLO

Lolo Pass
 Westbound US-12 in Idaho approx 1.3 miles from
 ID/MT border
 Lolo Pass Area, ID
 46.6353, -114.5803
 24 hours



From US-12 at the Idaho/Montana border, ride west on US-12 for 1.3 miles to the sign. The sign is at 46.6184, -114.5900.

No tour of great motorcycling roads in North America would be complete without a run over Lolo Pass.

NOTE: There are two "Winding Road Next 99 Miles" signs. One on westbound US-12 near the Idaho/Montana border and one on eastbound US-12 near Kooskia, Idaho. Photos of the eastbound sign near Kooskia will not be accepted.

Take a photo of the westbound "Winding Road Next 99 Miles" sign with your motorcycle in the picture. This needs to be the sign on westbound US-12 on the Idaho side of the border with Montana.

LOST

Lost Coast Mattole Point
 West end of Lighthouse Rd
 Petrolia Area, CA
 40.3130, -124.2833
 24 hours



From the intersection of Mattole Rd and Lighthouse Rd south of Petrolia, ride west on Lighthouse Rd 4.8 miles to the Mattole Campground. The last mile or so of Lighthouse Rd is unpaved. The trailhead sign is at 40.2891, -124.3553.

The Lost Coast is the most remote and undeveloped portion of the California Coast. Be warned that not all routes to the Lost Coast area are paved and those that are receive little maintenance.

Take a photo of Mattole Campground and Trailhead sign

LYNN

Lynn Canyon Suspension Bridge
Park Rd
North Vancouver, BC
49.3293, -123.0527
0700-2100



From the waypoint, ride northeast on Lynn Valley Rd for 2.2km, turn right (east) onto Peters Rd for 700m. Peters road turns left and becomes Park Rd to the parking area. From the Lynn Canyon Ecology Center, walk northeast approximately 200m and cross the Lynn Canyon Suspension Bridge to the memorial bench.

The Lynn Canyon Suspension Bridge hangs 50m above the canyon and provides a comforting sway, especially when windy or when people walk on it.

Take a photo of the Richard E. Turner memorial bench near the northeast end of the suspension bridge with the plaque reading "Good night, and joy be with you all."

M1

Big Mo

The Missouri River is the longest in North America. See why.

Successfully claim the MISHW, JUDITH, MYELL, SEAMAN, DIGNITY, ICAVE, and MISCO bonuses

M2

Big Mo Endpoints

Visit the headwaters and final confluence of the Missouri River where it meets the Mississippi.

Successfully claim both the MISHW and MISCO bonuses.

MACKI

Old Mackinac Point Lighthouse
Alexander Henry Park
Mackinaw City, MI
45.7871, -84.7295
Daylight



Look north from the parking lot at Alexander Henry Park to view the lighthouse.

Mackinaw Point marks the junction of Lake Michigan and Lake Huron. The Mackinac Point Light was in operation from 1890 to 1957. You can find this light station in Alexander Henry Park under the south end of the Mackinac Bridge.

Take a photo of the Old Mackinac Point Lighthouse

MCKEN

Dee Wright Observatory
 OR-242 at McKenzie Pass
 Sisters Area, OR
 44.2916, -121.5554
 24 hours



From the intersection of US-20 and OR-242 in Sisters, ride west on OR-242 14.7 miles to the Observatory. The Observatory is at 44.2605, -121.8012.

McKenzie Pass is a favorite for Oregon motorcyclists. Ride up to the Dee Wright Observatory and find out why.

Take a photo of the bronze directional compass at the top of the Dee Wright Observatory.

MCWAY

McWay Waterfall
 McWay Waterfall Trail
 Big Sur Area, CA
 36.1597, -121.6690
 Daylight



From the McWay Waterfall Trailhead parking area, hike south and west for 0.2 miles under CA-1 to the photo location. The location from which to take the photo is 36.1593, -121.6720.

McWay Falls is one of only two tidefalls in California. That is a waterfall that empties directly into the ocean.

Take a photo of McWay Falls from the hiking trail as viewed across the small beach area. Photos taken from the road will not be accepted. Your flag must be hanging on the wooden railing along the trail.

MESAV

Cliff Palace from Sun Point View
 Mesa Top Loop at Sun Point View
 Mesa Verde NP, CO
 37.1623, -108.4751
 Daylight



From the Sun Point View parking area, walk out on to the observation area and find the "Water Supply" information board.

Mesa Verde National Park contains more than 5,000 archeological sites and 600 cliff dwellings. The first known nomadic peoples lived in this area starting c. 7500 BCE.

Take a photo of the "Water Supply" information board at the Sun Point View observation area with the view across the canyon to the Cliff Palace in the background.

MICA

Mica Dam
 Unnamed Road, approx 350m past the end of BC-23
 Mica Creek Area, BC
 52.0085, -118.5698
 Daylight



From the community of Mica Creek, continue north on BC-23 for 9.4km to the level of the top of the dam. There is a small parking area on the west side of the road overlooking the dam. It is there you find the information kiosk. Kiosk GPS coordinates: 52.0793, -118.5585

Mica Dam is the second-tallest dam in North America. It is also the furthest upstream dam on the Columbia and forms Kinbasket Lake

Take a photo of the "Mica Dam-Kinbasket Lake" informational kiosk.

MICH

Marine City Lighthouse
 S Water St at Washington St
 Marine City, MI
 42.7196, -82.4920
 Daylight




From the intersection of Main and Broadway in Marine City, travel south two blocks on S Main to Washington St. Turn left (east) on Washington St and travel two blocks to S Water St. The lighthouse will be directly in front of you between S Water St and the river.

This lighthouse was built in 1908 on Peche Island at the outlet of nearby Lake St. Clair. It was about to collapse in the 1980s so the Coast Guard had the tower replaced and the old structure brought to shore, where it is now on display in Marine City.

Take a photo of the Marine City lighthouse. The words "Marine City" on the lighthouse must be visible in your picture.

MILNE

Port Pontchartrain Lighthouse
 2000 Lakeshore Dr
 New Orleans, LA
 29.9914, -90.0585
 Daylight



From the intersection of I-610 and Elysian Fields Ave, travel north on Elysian Fields Ave for 2.7 miles to the traffic circle at Lakeshore Drive. The lighthouse is directly north of the traffic circle in a large greenspace between office buildings.
 GPS coordinates of lighthouse: 30.0321, -90.0622.

The Port Pontchartrain Lighthouse had been at the end of the Milneburg pier before the land was reclaimed in the late 1920's for development. It is now located in a research park just north of Lakeshore Dr near the University of New Orleans.

Take a photo of the old Port Pontchartrain Lighthouse.

MISCO

Missouri River Confluence
 Upper Columbia Bottom Rd
 St Louis County, MO
 38.8139, -90.1263
 Daylight



From the parking area, walk east approximately 0.15 miles to the viewing area.

The Missouri River ends its 2,341 mile journey from Montana just north of St. Louis as it merges with the Mississippi.

Take Upper Columbia Bottom Road to the parking lot at the end. Park and take a short walk to the viewing platform area on the south shore of the Missouri River.

Take a photo of the Missouri/Mississippi confluence from the viewing area. The metal and stone railing must be in your photo.

MISHW

Missouri River Headwaters
Trident Rd
Three Forks Area, MT
45.8974, -111.4977
24 hours



Ride north on Trident road from the I-90 frontage road for 2.8 miles to the parking area. From the parking area, take the short hike up the bluff to the viewing area at 45.9336, -111.4934.

The Missouri River is the longest in North America. It flows from here at the confluence of the Jefferson and Madison rivers at Missouri Headwaters State Park.

Take a photo of the pyramid-shaped, four-sided marker that provides information about the headwaters area.

MISS1

Old Man River

Run the Mississippi from headwaters to delta, or run it upriver, or do it randomly. Your choice!

Successfully claim the MSHW, LAKEC, PIKIA, MISCO, TWAIN, CHAIN, CAIRO, CAPRI, and VENI bonuses.

MISS2

Mississippi Endpoints

Visit both the source and mouth of the Mississippi River

Successfully claim both the MSHW and VENI bonuses.

MSHW

Mississippi River Headwaters
 Mary Gibbs Mississippi Headwaters Center
 Shelvin, MN
 47.2404, -95.2114
 Daylight



From the parking area, walk approximately 0.2 miles past the Mary Gibbs Mississippi Headwaters Center building to the marker at the water edge. Marker is at 47.2399, -95.2077.

A short walk down the trail from the Mary Gibbs Mississippi Headwaters Center will lead you to a signpost carved into a large tree trunk. This sign marks the headwaters of the Mississippi.

Take a photo of the carved marker stating "Here 1475 ft above the ocean the mighty Mississippi begins to flow on its winding way 2552 miles to the Gulf of Mexico".

MVAL

Navajo Tribal Park Entry Monument
 Monument Valley Road
 Oljato-Monument Valley Area, AZ
 37.0042, -110.1734
 Daylight



From the waypoint, ride east 2.5 miles on Main Monument Valley Road.

Take a break from ogling the monumental scenery.

Take a photo of the Navajo Tribal Park Entry Monument.

MYELL

Missouri-Yellowstone Confluence
 15349 39th Ln NW
 Buford, ND
 48.1400, -103.7767
 24 hours



From the intersection of US-2 and ND-1804, travel south and west 15.3 miles to the small community of Buford, ND. Turn south on 153rd Ave NW and ride approximately 1 mile to the Interpretive Center.

The Yellowstone joins the Missouri in western North Dakota. At the confluence you will find an interpretive center dedicated to the history of this location.

Take a photo of the "Missouri-Yellowstone Confluence Interpretive Center" sign just outside the center itself.

NEW RIVER

W.L. Coker General Store
6441 New River Hwy
New River, TN
36.0701, -84.4621
Daylight



The W.L. Coker General Store is on TN-116, 14.4 miles north of the intersection with TN-62. The store is at 36.1943, -84.3348.

New River, TN sits at the vertex of three great motorcycling roads. Enjoy!

Take a photo of the W.L. Coker General Store

OCEAN CITY

Firefighter Memorial
S Boardwalk at N Division St
Ocean City, MD
38.3317, -75.0874
24 hours




From the intersection of N Division St and Philadelphia Ave, follow N Division St two blocks east to the dead end at the beach. Walk a few steps south on the boardwalk to the memorial on the beach side of the boardwalk. The memorial is at 38.3311, -75.084

Just south of the east end of N Division Street, on the Boardwalk, you will find a bronze statue that recognizes firefighters from Ocean City and around the world. It was erected and dedicated in 2006.

Take a photo of the Firefighter's Memorial on the Ocean City Boardwalk.

ODESSA

Lake Odessa Lighthouse
Virginia St
Lake Odessa, MI
42.7768, -85.1340
Daylight



Walk south and east from the parking lot at the waypoint out to the beach. Look east to find the lighthouse at the end of the beach.

The lighthouse on Jordan Lake was built in 1938 with the attached building added later. It is currently private residence and has been declared a State Historical Site

Take a photo of the lighthouse on Jordan Lake in Lake Odessa from the public beach area.

OKC

Lighthouse at East Wharf
 Lake Hefner Pkwy
 Oklahoma City, OK
 35.5657, -97.5770
 Daylight



From the waypoint, the lighthouse is about 500 feet west, at the end of the jetty. Parking lots are available immediately north and south of the waypoint

The lighthouse on Lake Hefner was built in 1999. This is the only functioning lighthouse in Oklahoma on a navigable waterway.

Take a photo of the East Wharf light.

ORGAN

Kris Eggle Visitor Center
 Puerto Blanco Dr
 Lukeville Area, AZ
 31.9538, -112.7997
 Daylight



Ride 420 feet west on Puerto Blanco Dr and turn north into the visitor center parking area.

Did you visit Why on Leg 1? Why are you back here? What's wrong with you?

Take a photo of the Kris Eggle Visitor Center in Organ Pipe Cactus National Monument.

OXBOW

Oxbow Overlook
 Scenic Dr
 Watford City Area, ND
 47.5998, -103.2551
 Daylight



From the intersection of US-85 and Scenic Dr, travel west on Scenic Dr 13.9 miles to the turn around at the end. The "Oxbow Overlook" sign is at 47.6029, -103.4417.

At the end of the road in Theodore Roosevelt National Park (North Unit) you will find an expansive view of the Little Missouri River valley.

Take a photo of the "Oxbow Overlook" information sign.

PADRE

Padre Island National Seashore
20420 Park Rd 22
Corpus Christi Area, TX
27.6180, -97.2217
24 hours



From the intersection of Park Rd 22 and TX-361, travel south on Park Rd 22 14.8 miles to the Padre Island National Seashore visitor center.
The Malaquite Pavilion sign is at 27.4244, -97.2994.

North Padre Island is the longest undeveloped barrier island in the world. The national seashore is 70 miles long.

Take a photo of the "Malaquite Pavilion" sign at the visitor center.

PALO

Palomar Observatory
Canfield Rd
Palomar Mountain, CA
33.3587, -116.8667
Daylight



Walk southeast from the parking lot approx 0.2 miles to the Hale Telescope. The telescope is at 33.3566, -116.8645.

The nice thing about observatories is that many of them are on mountains with twisty roads leading to the top.

Take a photo of the 200-in Hale Telescope dome. This is the largest dome at the Observatory complex.

PARKER

Parker Dam Turbine
Parker Dam Rd.
Parker Dam, CA
34.2845, -114.1345
24 hours




From AZ-95 in Parker, travel north for 0.9 mile on Parker Dam Rd and over the dam to the turbine at 34.2961, -114.1405. This location may also be reached from the California side on Parker Dam Rd from CA-62.

Parker Dam forms Lake Havasu. On the California side of the dam you will find a large turbine on display. Be aware that the road across Parker Dam is closed 2200-0500, Mountain Time.

Take a photo of the large turbine.

PEEL

Peel Ferry
 Bull Shoals Lake
 Peel Area, AR
 36.3611, -92.7860
 0700-1800



Ride north 12.3 miles on AR-125 to the Peel Ferry landing.

The Peel Ferry is the last public ferryboat in the state of Arkansas. It operates daily during daylight hours with departure times listed at the landings.

Take a photo of your motorcycle on the Peel Ferry in the middle of the lake crossing. The control tower for the ferry must be visible in the picture.

PFALL

Palouse Falls State Park
 Palouse Falls Rd
 Washtucna Area, WA
 46.6566, -118.2652
 0630-Dusk



From the intersection of WA-261 and Palouse Falls Rd, travel north and east 2.4 miles on Palouse Falls road to the falls parking area. Note that Palouse Falls Rd is unpaved. Falls observation area: 46.6637, -118.2271

Palouse Falls was created by the great Missoula floods that swept periodically across this area in the Pleistocene epoch.

Take a photo of Palouse Falls with the "Danger of Falling" sign on the fence in the foreground.

PIKIA

Pikes Peak State Park
 32264 Pikes Peak Rd
 McGregor Area, IA
 42.9958, -91.1643
 Daylight



From the parking area, walk a few hundred feet to the observation area at 42.9970, -91.1635.

No, not that Pikes Peak. Iowa has one too and it is named for the same Zebulon Pike of the more famous mountain in Colorado. In this case it is just a high bluff on the Mississippi across from the confluence of the Wisconsin River.

Take a photo of the "Pikes Peak Overlook Landscape Interpretation" board at the overlook with the river in the background.

PNGRG

Pine Creek Gorge Run
14167 PA-414
Slate Run, PA
41.1965, -77.2972
24 hours



North on PA-44 12.3 mi then straight onto PA-414 E 14.2 mi. The General Store is at 41.4724, -77.5016

Enjoy a cruise down Pine Creek Gorge on PA-414 and stop in at Wolfe's General Store in Slate Run.

Take a photo of Wolfe's General Store with your motorcycle in the photo.

POW

Prince of Wales Hotel
AB-5
Waterton Park, AB
49.0604, -113.9079
Daylight



From the waypoint, ride east 350 m to the Hotel.

Similar to Chateau Lake Louise, the Prince of Wales Hotel was built for the Great Northern Railway as a vacation destination for train travelers.

Take a photo of the Prince of Wales hotel with your motorcycle in the picture.

PPELE

Point Pelee
Point Pelee National Park of Canada
Leamington Area, ON
42.3087, -83.0717
0600-2200



Take ON-3 southeast to Essex 33, approx 50.7km. Follow Essex 33 and Point Pelee Dr, Approx 20.5km. Location for photo: 41.9138, -82.5095

Point Pelee is the southernmost point of mainland Canada. It also forms a funnel for bird migration, hosting over 350 species on their seasonal journeys.

NOTE: The road from the parking lot to the point is closed from April to October. There is a shuttle available from 10am to 5pm. If you arrive outside those hours, you may take the 2.5km walk to the tip from the parking area.

Take a photo of the "Welcome! to the Tip of Canada" sign at The Tip Exhibit in Point Pelee National Park.

PRES

Presidio Post Office
202 E O'Reilly St
Presidio, TX
30.3095, -104.0206
24 hours



From the waypoint, ride south on US-67 for 58.9 miles. Turn left (east) on US-67 BUS for 0.9 mi. Turn left (east) on O'Reilly St for 0.1 mi to the Post Office.

Presidio, TX sits on the US side of the Rio Grande at the west side of Big Bend National Park. That river road from here to the Boquillas Canyon bonus is calling your name.

Take a photo of the Presidio Post Office

PROVM

Bas Relief Park with Pilgrim Monument
Bradford St at Ryder St
Provincetown, MA
41.7800, -70.5435
Daylight



South on US-6E approx 36.2 mi to traffic circle. Take 2nd exit to stay on US-6 E and continue for 25.6 mi. Left (southeast) on Conwell St for 0.4 mi, then right (southwest) onto MA-6A W for 0.3 mi. Location of bas relief artwork: 42.0518, -70.1879

On the southeast side of the Pilgrim Monument, you will find large bronze bas relief titled "Signing the Compact"

Take a photo of the "Signing the Compact" bas relief artwork.

PTBON

Golden Gate Bridge from Point Bonita
0.3 miles south of end of Field Rd
Sausalito Area, CA
37.8380, -122.4833

Daylight



Northwest on Bunker Rd 2.6 mi then left (south) onto Field Rd for 1.1 mi to parking area.
Location for photo: 37.8184, -122.5297

The trail at Point Bonita south toward the lighthouse leads to a spectacular view of the Golden Gate Bridge. Hike the trail to the closed iron door and enjoy the scenery

This bonus requires two photos. First take a photo of the closed iron door. Then take a second photo looking east from the iron door area toward the Golden Gate Bridge with your flag hanging on the wire rope railing.

R13

Receipt: Spartanburg, SC
24 hours

Spartanburg is in northern South Carolina near the intersection of I-85 and I-26.

Obtain a receipt from Spartanburg, SC dated 6/21/2019 or later

R14

Receipt: Louisville, KY
24 hours

Louisville is in north central Kentucky near the intersection of I-64 and I-65.

Obtain a receipt from Louisville, KY, dated 6/21/2019 or later

R15

Receipt: Medicine Hat, AB
24 hours

Medicine Hat is in southeastern Alberta near the intersection of TC-1 and AB-3.

Obtain a receipt from Medicine Hat, AB dated 6/21/2019 or later



R16

Receipt: Klamath Falls, OR

24 hours

Klamath Falls is in south central Oregon near the intersection of US-97 and OR-140.

Obtain a receipt from Klamath Falls, OR, dated 6/21/2019 or later

R17

Receipt: Show Low, AZ

24 hours

Show Low is in east central Arizona near the intersection of US-60 and AZ-77.

Obtain a receipt from Show Low, AZ, dated 6/21/2019 or later

R18

Receipt: Dallas, TX

24 hours

Dallas is in north central Texas near the intersection of I-30 and I-35E.

Obtain a receipt from Dallas, TX, dated 6/21/2019 or later

R19

Receipt: Roswell, NM

24 hours

Roswell is in southeastern New Mexico near the intersection of US-285 and US-380.

Obtain a receipt from Roswell, NM, dated 6/21/2019 or later

R20

Receipt: North Platte, NE

24 hours

North Platte is in central Nebraska near the intersection of I-80 and US-83.

Obtain a receipt from North Platte, NE, dated 6/21/2019 or later



R21

Receipt: Salt Lake City, UT

24 hours

Salt Lake City is in northern Utah near the intersection of I-80 and I-15.

Obtain a receipt from Salt Lake City, UT, dated 6/21/2019 or later

R22

Receipt: Glendive, MT

24 hours

Glendive is in eastern Montana near the intersection of I-94 and MT-16.

Obtain a receipt from Glendive, MT, dated 6/21/2019 or later

R23

Receipt: Bangor, ME

24 hours

Bangor is in south central Maine near the intersection of I-95 and US-2.

Obtain a receipt from Bangor, ME, dated 6/21/2019 or later

R24

Receipt: St. Petersburg, FL

24 hours

St. Petersburg is on the central west coast of Florida on I-275 southwest of Tampa.

Obtain a receipt from St. Petersburg, FL, dated 6/21/2019 or later

R25

Receipt: Richmond, VA

24 hours

Richmond is in eastern Virginia near the intersection of I-95 and I-64.

Obtain a receipt from Richmond, VA dated 6/21/2019 or later

R26

Receipt: Green Bay, WI

24 hours

Green Bay is in eastern Wisconsin near the intersection of I-43 and I-41.

Obtain a receipt from Green Bay, WI, dated 6/21/2019 or later

RBLUF

Red Bluff

MS-587 approx 3.5 miles NW of Morgantown

Foxworth Area, MS

31.2346, -89.8633

Daylight



Ride west on MS-587 for 0.5 mile. Turn right (north) to continue on MS-587 for 6.9 miles. Turn right (north) to continue on MS-587 for 2.2 miles. Turn right (east) at "Red Bluff" sign and continue for 0.3 miles to road closure area. Location for photo: 31.3270, -89.9468

Red Bluff is a natural formation that is basically erosion gone wild. It has washed out parts of the old road and several hiking paths have been developed.

Hike out past the parking area where the road has been washed out and take a photo of the Red Bluff erosion formation.

READ

The Pagoda

98 Duryea Dr

Reading, PA

40.3719, -75.9220

Daylight



Ride east on PA-12 for 1.2 miles. Take Spring Valley Rd exit, then turn right (southeast) for 400 feet and continue on Hampden Blvd 0.1 mile. Turn left (east) on McKnights Gap Rd for 0.6 mile. At stop sign, slight right (south) onto Skyline Dr for 125 feet, then at stop sign, bear left (southeast) to continue on Skyline Dr for 300 feet. Turn right (southwest) to continue on Skyline Dr for 2.5 mile

The Pagoda was completed in 1908 as part of what was intended to be a luxury resort. It was donated to the city of Reading in 1911 when the plans were abandoned.

Take a photo of The Pagoda building with your motorcycle in the picture.



RECURSE

Recursive History
390 Montrose Ave
Toronto, ON
43.7296, -79.4490
24 hours



South on Allen Rd 3.6km, right (west) on Eglinton for 550m, left (south) onto Oakwood for 2.7km. Left (east) on Davenport for 230m, right (south) onto Ossington for 1.5km, left (east) on Bloor St W for 400m, and right (south) onto Montrose 300m to plaque on right (west side).
Plaque location: 43.6603, -79.4199.

You've read many plaques on this rally but none as commemorative of plaques as this plaque you're reading.

Take a photo of "The Toronto Recursive History Project of Toronto's Recursive History" plaque.

RGHW

Rio Grande Headwaters
CO-149, approx 19.5 miles west of Creede, CO
Creede Area, CO
37.6775, -106.6547
Daylight



North on CO-149 approx 20.3 mi. Turn left (west) on E 7th St then immediately left (south) on CO-149/N Main St for 19.5 mile. The sign is at: 37.7887, -107.1262

The Rio Grande headwaters tumble down from the valley you see to the southwest. That water has a long journey ahead of it to the Gulf of Mexico at Boca Chica.

Take a photo of the "San Juan City" information sign with the landscape in the background.

RGORGE

Rio Grande Gorge Bridge
US-64
Taos Area, NM
36.6888, -106.5573
Daylight



East on US-64 for 67.2 mi. Turn right (south) into Rest Area. GPS coordinates of sign in parking lot: 36.4756, -105.7356

The Rio Grande Gorge Bridge is the tenth highest bridge in the US. Its exact height over the water is in dispute but is currently stated as "roughly 600".

This bonus requires two photos. Take a photo of the "Rio Grande Gorge State Park" sign at the parking area at the west end of the bridge AND take a photo from the center of the bridge directly over the river, looking either direction up or down the canyon. Note, there is no stopping or parking on the bridge. You must walk out to the center of the bridge.

RIO1

Rio Grande Ramble

The Rio Grande begins life as a but a stream in Colorado but grows to become the entire southern border of the state of Texas.

Successfully claim the RGHW, RGORGE, SANDI, PRES, BBEND, and BOCA bonuses.

RIO2

Rio Grande Endpoints

Visit both the source and mouth of the Rio Grande.

Successfully claim both the RGHW and BOCA bonuses.

ROSIE

Cap-de-Rosiers Lighthouse
1331 Boulevard de Cap des Rosiers
Gaspé Area, QC
48.8830, -64.5357
Daylight



Head east on QC-132 for 29.6 km then turn right (east) toward the lighthouse.

You rode a long way to get a photo of this lighthouse out at the end of the Gaspé peninsula. Make sure that photo is a good one.

Take a photo of the Cap-des-Rosiers lighthouse with your motorcycle in the picture.

RROCK

Red Rock Canyon National Conservation Area
North end of White Rock Mountain Road
Spring Valley Area, NV

36.1319, -115.4212

24 hours



Follow Scenic Loop Dr approx 6 miles and turn right (north) on White Rock Mtn Rd. The trailhead sign is at 36.1736, -115.4775

Red Rock Canyon offers a 13-mile scenic drive not far from the Las Vegas lights. Take a spin around the loop and take the side trip up White Rock Mountain Road to the trailhead. Note: White Rock Mountain Road is 0.5 mile of gravel.

Take a photo of the White Rock trail head sign showing the different trail distances.

RT66

Santa Monica Pier
Colorado Ave, 0.2 mile SW of Ocean Ave.
Santa Monica, CA

34.0467, -118.4479

24 hours



Santa Monica Blvd (CA-2) west for 3.7 miles, then left (southeast) on Ocean Ave for 0.3 mile, then right (southwest) on Colorado Ave for 0.2 mile onto the pier.
GPS coordinates of sign: 34.0094, -118.4974

Bustling Santa Monica Pier is the end of the road for Route 66.

Take a photo of the "Santa Monica 66 End of the Trail" sign on the pier.

S1


Snake River Run

Visit multiple locations along the Snake River from its source to the confluence with the Columbia.

Successfully claim the SNHW, SHOSH, HELL, and SACSP bonuses.

SABLE

Little Sable Point Lighthouse
 N Lighthouse Dr
 Shelby Area, MI
 43.6893, -86.3959
 1000-1700



Ride west on W Polk Rd for 1.1 miles. South on N 56th Ave for 0.5 mile. West on W Fox Rd for 2.7 miles. South on N 34th Ave for 0.8 mile. West on W Hazel Rd for 0.8 mile. At traffic circle, take 3rd exit and continue southwest on Silver Lake Rd for 2.0 mi. North on N 14th Ave for 450 feet, then west on N Lighthouse Dr for 1.2 miles to the Little Sable Light parking area at 43.6514, -86.5380.

The Little Sable Lighthouse, originally named "Petite Pointe Au Sable Lighthouse" was built in 1874 following public outcries to the loss of a vessel in the area.

Take a photo of the shoreline to the south from the top of the Little Sable Lighthouse with the railing in the photo and collect an "I Climbed Little Sable Point Lighthouse" sticker from the gift shop.

SACHW

Sacramento River Headwater
 W A Barr Rd near Ney Springs Rd
 Mt Shasta, CA
 41.3104, -122.3221
 Daylight



Northwest on W Lake St for 350 feet. Southwest on Hatchery Ln for 0.2 mile. South on S Old Stage Rd for 0.2 mile. Bear right to continue south on W A Barr Rd for 2.3 miles to the trailhead. The Lake Siskiyou Trail sign is at 41.2776, -122.3324.

This location is as close as we can reasonably get you to the source of the Sacramento River after its two forks merge.

Take a photo of the Lake Siskiyou Trail sign.

SACSP

Sacajawea State Park
2503 Sacajawea Park Rd
Pasco Area, WA
46.2187, -119.0272
0800-Dusk




2.2 mi southwest to Sacajawea State Park. The marker is at 46.1988, -119.0392.

Sacajawea State Park sits at the confluence of the Snake and Columbia Rivers.

Take a photo of the stone monument that reads "The site for this marker deeded to Chapter 3 Daughters of the Pioneers of Washington ..."

SALMON

Salmon Glacier
Granduc Rd.
Stewart Area, BC
55.9221, -130.0335
Daylight



From the waypoint, ride north on NFD 88/Granduc Rd for a total of 15 miles to the sign on the west side of the road, at 56.0923, -130.0452

There are not too many places in North America where we can provide you the opportunity to ride a motorcycle up close to a glacier. *Note:* The road from Hyder to the glacier is unpaved.

IMPORTANT: The Hyder-Stewart Canada Border Services Agency (CSBA) crossing is only staffed from 0800 to midnight. Between midnight and 0800 you must report to CBSA via video telephone at the crossing station.

Take a photo of the "Toe of Salmon Glacier" information sign.

SANDI

Sandia Crest
 NM-536
 Sandia Park, NM
 35.1638, -106.3510
 Daylight



Ride west NM-536/Sandia Crest Scenic Hwy approx 13.3 mi to the Gift Shop. Hike south for 0.2 mile along the trail to the information sign at 35.2070, -106.4470.

At 10,678', Sandia Crest stands more than 5,000' above the Rio Grande Valley below. Hike the short trail south along the crest from Crest House to find "The View From The Top" information sign.

Take a photo of "The View From The Top" information sign with the city of Albuquerque in the background

SANDS

Alkali Flat Trail
 Loop Rd, White Sands Nat'l Monument
 Alamogordo Area, NM
 32.7789, -106.1725
 0700-2100



Northwest on Dunes Dr for 5.5 miles. Continue northwest on Loop Dr for 0.9 mile. Left (west) to continue on Loop Dr for 1.0 mile. Left (west) into parking area. The trailhead kiosk is at 32.8206, -106.2730.

Entering White Sands National Monument is an otherworldly experience. Ride to the end of the road to the Alkali Flat Trailhead. Note that the northern half of the road into the park is hard-pack sand.

Take a photo of the Alkali Flats Trail kiosk

SANLU

San Luis City Hall
 1090 Union St
 San Luis, AZ
 32.4942, -114.7837
 24 hours



Ride east on Juan Sanchez Blvd for 0.3 mile. North on 4th Ave for 0.2 mile. East on Union St for 0.2 mile to the City Hall on the north side of the street.

San Luis is the closest we can realistically get you to the mouth of the Colorado River. So much water is taken from the river that it no longer reaches the Gulf of California anyway.

Take a photo of the San Luis City Hall with your motorcycle in the picture.

SEAMAN

Seaman Statue at Ft. Mandan
8th St SW
Washburn, ND
47.3018, -101.0372
Daylight



West on 8th St SW 2.4 mi, then left (south) for 0.4 mile to stay on 8th St SW

At the end of the road to Ft. Mandan you'll find the 2017 IBR tribute bonus, a statue of Seaman the Newfoundland Dog that was companion to explorers Lewis and Clark.

Take a photo of the Seaman statue.

SENCV

Seneca Caverns
3328 Germany Valley Rd
Riverton Area, WV
38.7447, -79.4376
1000-1600, Closed Tuesdays




Southeast on Germany Valley Rd for .4 mi, then turn left (northeast) to stay on Germany Valley Rd for 2.8 mi then keep left (east) and continue 375 feet to caverns.

Seneca Caverns is not far from the headwaters of the Potomac. As you take the 45-minute cave tour, imagine all those water drips making their way to Chesapeake Bay. The tour takes you 165' below the entrance with stairs and handrails. Find the "Leaning Tower of Pisa" stalagmite formation along the way Note; The last tour starts at 1600. It is acceptable to get the photo if you are on the tour after 1600.

Take a photo of the "Leaning Tower of Pisa" formation

SERPM

Serpent Mound Historical Site
OH-73, approx 17.5 miles SW of Hillsboro, OH
Peebles Area, OH
39.1970, -83.6128
M-Th: 1000-1600, F-Sun: 0900-1800



East on Muntz St (OH-73) for 0.1 mile. Slight right (southeast) on OH-73 / Belfast Rd for 10.7 miles. East to continue on OH-73 for 6.5 miles. Northeast for 0.3 mile to site's parking lot. Tower at 39.0253, -83.4300.

The Serpent Mound is ancient indigenous burial structure that dates back over 2000 years.

Take picture of the Serpent Mound structure from atop the observation tower in the park with your flag hanging on the railing.

SHERM

General Sherman Tree
CA-198 at General Sherman Tree
Sequoia NP, CA

36.3272, -119.3969

Daylight

East on CA-198 approx 58.9 mi

The General Sherman is the largest known living single-stem tree on Earth.

Take a photo of the General Sherman tree with the "General Sherman" marker in the foreground.



SHOSH

Shoshone Falls
Champlin Rd, Shoshone Falls Park
Twin Falls Area, ID

42.5487, -114.4014

Daylight

North on N 3300 E / Champlin Rd for 3.5 mi. Slight left to stay on N 3300 E / Champlin Rd for 0.5 mi to the park. The parking area is at 42.5938, -114.4016.

Shoshone Falls is sometimes called the "Niagara of the West" give the similarities in height and breadth. Flow in the summer can diminish due to irrigation and hydroelectric demands. Note: Park hours are dawn to dusk.

Take a photo of the "Beware of Ice" sign at top of stairs with Shoshone Falls in the background.



SILVR

Durango & Silverton RR
E 12th St at Empire St
Silverton, CO

37.8059, -107.6697

11:30-13:45

North on Greene St for 0.5 mi, then right (east) on E 12th St for 375 feet.

The Durango and Silverton narrow-gauge train runs daily excursions between the two cities. It can be found in Silverton on its lunchtime turnaround between 11:30 and 13:45 near the intersection of Empire St and E 12th St.

Note: If you are here within the specified time window and there is no train, get a time-dated receipt from a Silverton business showing you were there between those hours AND take a photo of your motorcycle at the intersection of Empire St and E 12th St looking southeast to where the train should be.

Take a photo of the Durango & Silverton Train in Silverton with your motorcycle in the photo.



SKAG

White Pass Snow Clearing Train
 101 Broadway
 Skagway, AK
 59.4654, -135.2988
 24 hours



Southwest on State St for 1.1 miles. Left (southeast) on 1st Ave for 1 block, then left (northeast) on Broadway for 70 feet."The Rotary Plow will be on your right.

The White Pass Rotary plow engines were built in 1899 and 1900. They were retired in 1964 and replaced with D-8 dozers.

Note: The border crossing into the US at White Pass is open 0700-2300. The crossing into Canada is open 0800-0000.

Take a photo of the Rotary Plow.

SKOOK

Life in the Fast Lane
 Skookumchuck Narrows Trail
 Egmont, BC
 49.7501, -123.9362
 Daylight



From the waypoint, walk southeast on (gravel) Doriston Hwy for 800m. Continue to the right (southeast) on Skookumchuck Narrows Trail for 2.4 km. At the trail junction, continue to right (southeast) for 600m to the Roland Point Viewing Area, which is at 49.7372, -123.8981

Skookumchuck Narrows forms the Sechelt Rapids. These tidal rapids are claimed to be the fastest in the world, exceeding 30 km/h.

Park your motorcycle at the Egmont Heritage Centre at the waypoint. From there proceed on foot for a 4km (2.5 mile) hike to the Roland Point Viewing Area. IMPORTANT: Carry drinking water with you.

Take a photo of the "Life in the Fast Lane" informational sign at the Roland Point Viewing Area

SMITH

Smith Rocks SP
 NE Crooked River Dr
 Terrebonne Area, OR
 44.3704, -121.1346
 Daylight



From the parking area, walk northwest to the viewing area and find the "Wall of Flame" memorial.

Smith Rocks State Park is generally considered the birthplace of modern American sport climbing. Its cliffs of tuff and basalt are ideal for climbing of all difficulty levels. Proceed all the way north into the park on NE Crooked River Dr, park at the turnaround, and take the short walk up to the observation area. There you will find a stone monument to a fire that ravaged the area in 1996.

Take a photo of the stone "Wall of Flame" memorial with the Smith Rocks palisade in the background.

SNHW

Jackson Lake Dam
 Teton Park Rd near Jackson Lake Dam Picnic Area
 Moran Area, WY
 43.8585, -110.5867
 Daylight



Park your motorcycle and take a photo of the dam immediately to the west of the waypoint.

The headwaters of the Snake River are up in the mountains a dozen or so miles to the northeast of you as the crow flies. Unfortunately, your motorcycle doesn't fly like a crow so we're going to call the dam on Jackson Lake the source of the Snake.

Take a photo of Jackson Lake Dam from the parking area below it on the north shore of the river.

SPLIT

Split Rock Lighthouse
 Split Rock Lighthouse Rd
 Castle Danger Area, MN
 47.2013, -91.3675
 Sunrise-Sunset



From the parking area, walk south through the trees to the lighthouse.

The Split Rock Lighthouse was completed in 1910. It was built in response to a 1905 storm that caused the loss of 29 vessels on Lake Superior.

Take a photo of the Split Rock Lighthouse.

SPOST

Sign Post Forest Fire Truck
 Mile 635, Alaska Hwy
 Watson Lake, YT
 60.0631, -128.7137
 Daylight



Walk north into the signpost forest and find the historic fire truck.

The Sign Post Forest was started in 1942 when a homesick infantryman erected a signpost pointing to his hometown of Danville, Illinois. Since then visitors have added over 80,000 signs. As you wander through the forest of signs, you will find an old fire truck on display.

Take a photo of the historic Watson Lake Fire truck in the Sign Post Forest.

STEW

Stewarts Point Post Office
 32049 CA-1
 Stewarts Point, CA
 38.6520, -123.3994
 24 hours



Ride 200 feet north on CA-1 to the Post Office on the east side of the road.

All roads into Stewarts Point, CA are great by most motorcycling standards.

Take a photo of the Stewarts Point Post Office

STORM

Storm Lake Lighthouse
 Scout Park
 Storm Lake, IA
 42.7484, -95.4467
 Daylight



Ride south on IA-7 East for 15.1 mi. Right (south) on Barton St for 0.2 mi. Left (east) on W 5th St for 0.1 mi. Right (south) on Early St for 0.2 mi. Left (east) on Lighthouse Dr and immediate right (south) for 300 feet to Scout Park parking area. Walk west to the lighthouse.

Storm Lake is home to several lighthouses, some on the lake and some not. The one you are looking for is at Scout Park on the west side of Buena Vista University.

Take a photo of the brick lighthouse on the lakeside tip of Scout Park.

SULLI

Sullivans Island Lighthouse
Beach past south end of Station 18 1/2 St
Charleston Area, SC
32.7581, -79.8428
Daylight



From the waypoint, walk approximately 700 feet south on Station 18 1/2 St and onto the beach. You will find the red "Station 18 1/2" marker at 32.7562, -79.8419.

How about one last lighthouse to greet the dawn before heading to the barn?

Take a photo of the Sullivans Island Lighthouse from the beach with the red "Station 18 1/2" marker in the foreground

SUSHW

Council Rock Park
11 River St
Cooperstown, NY
42.5292, -74.9684
24 hours



Ride northeast on NY-28 for 12.8 mi. Continue northeast on Chestnut St for 0.4 mi. Right (southeast) on Lake St for 0.3 mi. Park at the corner of Lake St and River St. Walk east to photo location at 42.7009, -74.9201

In the summer of 1779, General Clinton instructed his forces to build a dam at the outlet of Otsego Lake. This was done to speed the transit of over 200 boats hauling troops and supplies. When the dam was breached, the boats were propelled many miles down the Susquehanna to meet up with ally forces.

Take a photo of the stone pillar at the top of the stairs with the plaque that reads "Clinton's Dam"

TBSCO

Tabasco Factory
329 Avery Island Rd
Avery Island, LA
29.9786, -91.8527
0900-1630



Ride southwest on LA-329 / Avery Island Rd for 5.5 miles. At "Tabasco" & "Country Store" signs, turn left (southeast) and continue for 0.4 miles, then left (east) for 0.1 mile to parking areas. Note; The roads on the Tabasco facility grounds are unpaved.

This is one spicy bonus. Inside the Tabasco Country Store, you will find a souvenir penny press.

Take a photo of the Tabasco Penny press and collect a pressed penny with one of the Tabasco logos imprinted on it.

TCEND

Trans Canada End of the Road
Beaufort Rd
Tuktoyaktuk, NT
68.3699, -133.7446
Daylight



North on Dempster Hwy for 145 km. At T-junction in Tuktoyaktuk, turn left (west) for 260m. Bear right (northwest) and continue for 1.2 km. Bear right (northwest) and continue on Beaufort Rd for 1.4 km. The marker is at 69.4544, -133.0373

The all-season road from Inuvik to Tuktoyaktuk was opened in 2018. Of course it did not take long for riders to start adding this location to their bucket lists.

Note: The Dempster Highway from Dawson to Inuvik is unpaved and can be nearly impassable for motorcycles in wet weather. Extreme caution should be taken on this road. Last 86 miles of new road from Inuvik to Tuktoyaktuk is two-lane gravel for its entirety.

Take a photo of the Trans-Canada End of the Road monument on the spit north of Tuktoyaktuk. Your motorcycle must be in the picture.

TELL

Galloping Goose #4
305 W Colorado Ave
Telluride, CO
37.3537, -108.5531
24 hours



Ride north on CO-145 for 70.8 miles. At traffic circle, take 1st exit onto CO-145 S for 2.9 miles. At traffic circle, continue straight onto W Colorado Ave for 0.5 mile. The Goose is at 37.9379, -107.8130

The Geese were built by the Rio Grande Southern Railway as an economical alternative to steam engines for light load transport of items such as mail service and passengers to Rocky Mountain towns. They were based on truck and bus bodies modified to run on rails. A total of seven Geese were built.

Take a photo of Galloping Goose #4 on display next to the San Miguel County Courthouse.

TESLA

Nikola Tesla Monument
Goat Island Rd
Niagara Falls, NY
43.0763, -78.9932
24 hours



Ride west on Buffalo Ave for 2.9 miles. Continue onto Rainbow Blvd for 0.6 mile. At traffic circle, take 3rd exit onto 1st St and continue for 0.3 mile. Continue on Goat Island Rd for approx 0.5 mile to parking area. Walk north for 0.1 mile to statue at 43.0830, -79.0710

A statue of Nicola Tesla overlooks Niagara Falls from the north point of Goat Island. It was here that Tesla and George Westinghouse built the first major hydroelectric power plant in the world.

Take a picture of the Nikola Tesla statue on Goat Island.

TPTOP

Tip Top House
Mt. Washington Auto Rd
Gorham Area, NH
44.2895, -71.2250
0800-1845



Follow Mount Washington Auto Rd approx 7.6 mi to the parking area

The Tip-Top house was built in 1853 and is the oldest surviving building at the Mount Washington summit. NOTE: The last time cars are allowed to start up the Auto Road is 1800. All vehicles must vacate the summit and drive directly to the base area no later than 1845. If you arrive at the base after 1800, you will not be able to claim this bonus that day.

Take a photo of the Tip-Top house.

TWAIN

Mark Twain Lighthouse
E Rock St
Hannibal, MO
39.4545, -91.0548
24 hours



Northwest on MO-79/Frank Ford Rd for approx 32.3 mi then then right (northeast) on E Rock St for 0.1 mile to parking area. The lighthouse is at 39.7144, -91.3590.

This lighthouse was built in 1935 as a memorial to Mark Twain on his 100th birthday. It was rebuilt in 1963 after being leveled by a windstorm.

Take a photo of the Mark Twain Lighthouse

TWO

Two Wheels at Suches
1915 GA-60
Suches, GA
33.9229, -84.3578
Daylight



Ride north on US-19 for 46 miles. Turn left (west) on US-19 for 5.1 miles. Turn right (north) on US-19 for 8 miles. Continue straight (north) on GA-60 for 7.3 miles to the lodge.

Two Wheels at Suches is a destination motorcycle campground and restaurant. There are no straight roads leading into or away from it.

Take a photo of the Two Wheels at Suches lodge building

VALDEZ

Whispering Giant
Pioneer Dr near Meals Ave
Valdez, AK
61.1308, -146.3445
24 hours



Ride west on Pioneer Dr 0.2 miles past Meals Ave. The Whispering Giant will be on your right in a small park.

The Valdez Whispering Giant carving is a Peter Toth sculpture. It is part of the series that were placed every state.

Take a photo of the Valdez Whispering Giant

VALLE

Vallecitos Post Office
1484 NM-111
Vallecitos, NM
36.3239, -106.0311
24 hours



Go northwest on NM-111 for approx 15.2 mi.

Wander into the Carson National Forest and through Vallecitos, NM.

Note: NM-111 is paved from Vallecitos south to US-285. NM-111 is unpaved to the north from US-64 to approximately 4.5 miles north of Vallecitos.

Take a photo of the Vallecitos Post Office with your motorcycle in the picture.

VEIL

Bridal Veil Falls
US-64
Highlands Area, NC
35.1750, -83.3569
Daylight



East on US-64 approx 14.3 mi

Bridal Veil Falls is now blocked off from driving beneath but you can still walk behind the water.

Take a photo from behind the falls showing the water falling between you and the road.

VENI

Venice Marina
237 Sports Marina Rd
Venice, LA
29.9092, -90.0561
24 hours



Ride southeast on LA-23 / Lafayette St for 71.9 mi. Right (southwest) on Jump Basin Rd for 0.2 mi, then slight right on Tide Water Rd for 2.4 mi. Left (southeast) on Venice Boat Harbor Dr for 1 mi. Right (south) on Sports Marina Rd for 0.2 mi. Walk east to photo location at 29.2401, -89.3645.

Getting you any closer to the mouth of the Mississippi River will require a boat. Charter one here if you wish, or just hang your flag and take a photo.

Take a photo of the "Venice Marina - Fishing Capitol of the World" wash stand at the Venice Marina

VZNRW

Fort Wadsworth
Hudson Rd
Staten Island, NY
40.6052, -74.0560
Daylight



Take the photo from the provided coordinates. Note: Due to parking availability and path designations, you may need to park some distance away and walk to the site.

Prior to closing in 1994, Fort Wadsworth was the longest continually garrisoned military installation in the US, dating back to 1663.

Take a picture of Battery Weed at Fort Wadsworth with the Verrazzano Narrows bridge in the background.

WHIT

Seafarer's Memorial
Harbor Road
Whittier, AK
60.7764, -148.6858
24 hours



Proceed northeast on Harbor Road for 450 feet. The Seafarer's Memorial is at the end between a pair of flagpoles at 60.7773, -148.6839.

The city of Whittier is only accessible by road via the Anton Anderson Memorial Tunnel. The tunnel opens to vehicle traffic to Whittier on the half-hour from 0530 to 2230 and from Whittier on the hour from 0600 to 2300.

Take photo of Seafarer's Memorial at Whittier marina with your motorcycle in the picture.

WHITE

White House Overlook Trail sign
White House Overlook Road
Chinle Area, AZ
36.1304, -109.4776



Daylight

Hike east toward the White House Overlook view point, on your right as you approach the overlook, look for a gap in the fencing where the trail starts. Walk from there back in the general direction of the parking area toward the trail sign.

Canyon de Chelly reflects one of the longest continuously inhabited landscapes in North America. Canyon de Chelly is entirely owned by the Navajo Tribal Trust.

Take a photo of the White House Trail sign that shows how long the round trip is from the Overlook. Be thankful we didn't ask you to hike down into the canyon for this one.

WILSON

Mt. Wilson Observatory
Mt. Wilson Rd
Mt. Wilson, CA
34.2587, -118.1052



Daylight

Ride south on Mt Wilson Red Box Rd for 4.2 miles. Slight right (south) on Mt Wilson Circle Rd for 0.4 mile. Right (east) on Mt Wilson Rd for 0.1 mile. Slight left (east) for 0.4 mile, then left (northeast) for 500 feet to observatory dome at 34.2258, -118.0569

Mount Wilson has more natural steady air than any other location in North America. The same inversion layer that traps smog in Los Angeles makes the San Gabriel mountain peaks ideal for astronomy.

Take a photo of the 100-inch telescope dome.

WINDY

Windy Ridge
 NF Road 99
 Mt. St Helens NVM, WA
 46.5353, -121.9573
 Daylight



Ride south on WA-131 for 2.7 miles. Continue south on NFD-25 for 17.1 miles. Right (west) on NF-99 for 16 miles to Windy Ridge parking lot. GPS location for photo: 46.2529, -122.1368

The road to Windy Ridge is a must-do for all Pacific Northwest motorcyclists. Once you get to the Windy Ridge Viewpoint, park your bike and stretch your legs. Hike up those stairs to the north of you. At the top you will find a wonderful view of Mt. St. Helens and Spirit Lake.

Take a photo of Mt. St. Helens from the viewpoint atop the hill to the north of the Windy Ridge Viewpoint parking lot. The fence and information sign must be in the image as shown.

Y1

Yellowstone

Visit the source of the Yellowstone River and its end at the confluence with the Missouri.

Successfully claim both the FISHY and MYELL bonuses.

YOSE

Glacier Point & Half Dome
 N. End of Glacier Point Rd
 Yosemite Village Area, CA
 37.6525, -119.7029
 Daylight



Glacier Point Road north & east for 15.7 miles to parking area.
 Photo location: 37.7285, -119.5731 (across from Gift Shop, to the east)

Few US National Park images are more iconic than Yosemite's Half Dome.

Take a photo of Half Dome from Glacier Point

ZION

Temple of Sinawava Station
Floor of the Valley Rd
Zion NP, UT
37.2182, -112.9736
0600-2115



Northeast on Floor of the Valley Rd./Zion Canyon Scenic Dr approx 6.2 mi. Location of "Temple of Sinawava" parking area: 37.2851, -112.9476

Take a shuttle bus to the Temple of Sinawava and enjoy the stunning views of Zion Canyon on the way. Park at the Zion NP Visitor Center to catch the shuttle.

Zion Park Visitor Center Shuttle location: 37.2007, -112.9868

Note: The first shuttle leaves the visitor center at 6am. The LAST bus into the canyon leaves the Visitor Center at 8:30pm. The last bus departing the Temple of Sinawava leaves at 9:15pm to return to the visitor center.

Take a photo of the "Temple of Sinawava" information sign at the parking lot turnaround area.

Checkpoint Information

Finish

Friday, June 28, 8:00 am to 10:00 am

Rally staff will be available at 5 am for early check-in.

Time penalty begins at 8:00:01 am. After 8:00:00 am there will be a per minute penalty for being late. "Minutes" will be rounded up at one second past the key time. For example, 8:00:01 (one second past 8:00 am) will be counted as 1 minute late. Any rider who arrives after 10:00:00 am (beginning 10:00:01 am) will not be considered a rally finisher.

If you will be late or unable to arrive at the finish, call the Rallymaster immediately